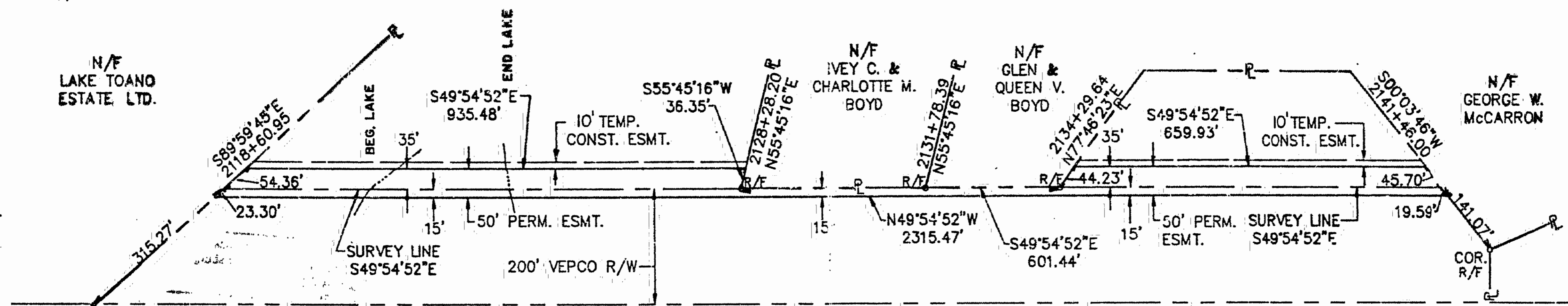
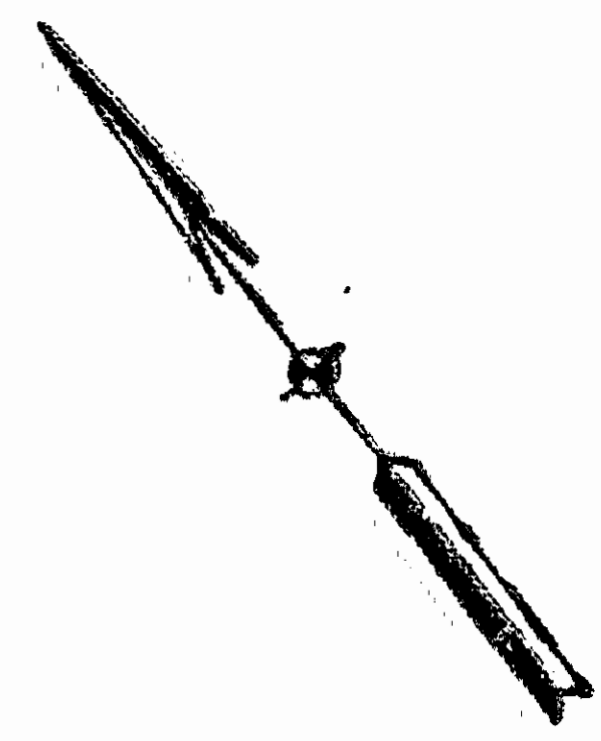


177

CITY OF NEWPORT NEWS,
A MUNICIPAL CORPORATION




AREA INSIDE VEPCO R/W:
PERM: 0.79 AC.

AREA OUTSIDE VEPCO R/W:
PERM: 1.32 AC.
TEMP: 0.36 AC.



8:54 Am
Recorded 25th day of September, 1991
in
D. B. No. 531; pages 314
Uelene Sward Clerk

 Virginia Natural Gas VNG LATERAL		
PLAT TO ACCOMPANY RIGHT-OF-WAY AGREEMENT WITH CITY OF NEWPORT NEWS, A MUNICIPAL CORPORATION		
DISTRICT/TOWNSHIP POWHATAN	COUNTY JAMES CITY	STATE VA
SURVEYED BY SCHNEIDER ENGINEERS		
SCALE 1"=200'	DATE 6/05/90	NO. 177

MERIDIAN SOURCE: VIRGINIA COORDINATE SYSTEM OF 1927 (SOUTH ZONE)

	6/21/91	1/31/91	1/2/91
4	3	2	1
	ADDED LAKE LINES	NAME CHANGE REV. TEMP. EMT.	REVISED P.
		RSA	RSA