

LOCATION MAP

OWNERS CONSENT: THIS BOUNDARY LINE ADJUSTMENT IS WITH THE FREE CONSENT AND IN ACCORDANCE WITH THE WISHES AND DESIRES OF THE UNDERSIGNED OWNERS AND PROPRIETORS

THE COLONIAL WILLIAMSBURG FOUNDATION BY Peggy Lachin DATE 25 Feb 1986

I, Peggy A. Bender A NOTARY PUBLIC IN AND FOR THE State OF VIRGINIA DO HEREBY CERTIFY THAT THE ABOVE NAMED PERSONS WHOSE NAMES ARE SIGNED TO THE FOREGOING WRITING HAVE ACKNOWLEDGED THE SAME BEFORE ME IN MY AND STATE AFORESAID. GIVEN UNDER MY HAND THIS 25th DAY OF February, 1986

SIGNED Peggy A. Bender MY COMMISSION EXPIRES 5/23/89


APPROVED: CITY OF WILLIAMSBURG BY Reed T. Neeter PLAT APPROVING AGENT DATE July 19, 1991 STATE OF VIRGINIA CITY OF WILLIAMSBURG

IN THE CLERK'S OFFICE OF THE CIRCUIT COURT FOR THE CITY OF WILLIAMSBURG THIS 23 DAY OF July 1991 THIS MAP WAS PRESENTED AND ADMITTED TO RECORD AS THE LAW DIRECTS

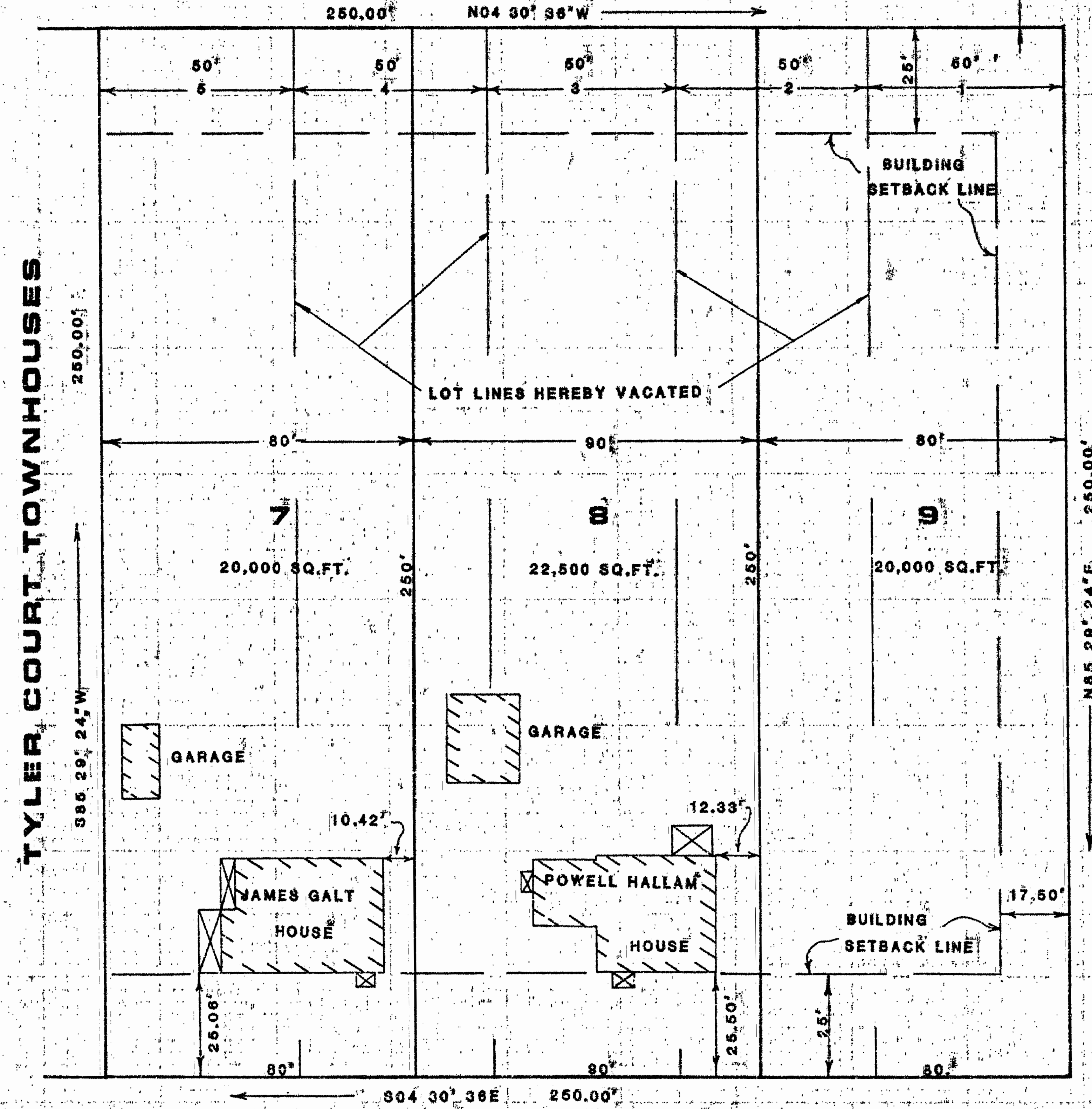
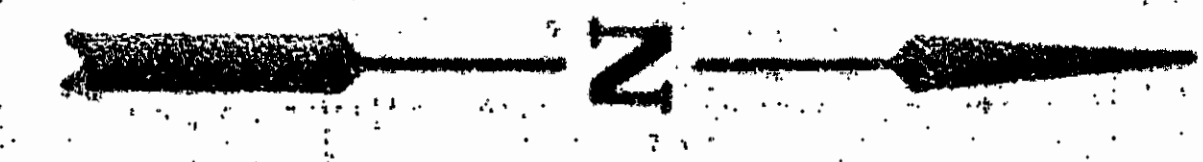
PLAT BOOK 54 PAGE 63 TESTE Helen S Wood CLERK BY Claudia H. Benthley

SURVEYORS CERTIFICATE: TO THE BEST OF KNOWLEDGE AND BELIEF, ALL OF THE REQUIREMENTS AS SET FORTH IN THE SUBDIVISION ORDINANCE OF THE CITY OF WILLIAMSBURG, VIRGINIA, HAVE BEEN COMPILED WITH, INCLUDING A CLOSURE OF NOT LESS THAN 1:10,000 I CERTIFY THAT MONUMENTS AS SHOWN ON THIS PLAT WILL BE SET ON OR BEFORE JUNE 1, 1986

William L. Miller, C.L.S.





COLONIAL PARKWAY



NEWPORT AVE. (60' R-O-W) FORMERLY TAZEWELL HALL AVE.

TYLER STREET (60' R-O-W)

3:37 p.m. Recorded 23rd day of July 1991 D.S. No. 95 pages 448 W. L. Miller, Jr. Clerk



AES, a professional corporation 1781 Jamestown Road, Williamsburg, Va. 23185 804-253-0040 Engineering, Planning, Surveying

COLONIAL EXTENSION RESUBDIVISION OF A PORTION OF BLOCK 4 WILLIAMSBURG VIRGINIA

Table with 3 columns: No., Date, Revision / Comment / Note. Includes a row for 'BY'.

Table with 2 columns: Designed (W.M., C.P.A.), Scale (1"=30', 2-10-88), Project No. (8501), Drawing No. (1).