

SURVEYOR'S CERTIFICATE

I hereby certify that to the best of my knowledge and belief, all of the requirements of the applicable codes and regulations of the City of Williamsburg, Virginia, regarding the platting of subdivisions within the City have been complied with.

Given under my hand this 20th day of June, 1990.

Stephen R. Rous
Land Surveyor



OWNER'S CERTIFICATE

This subdivision of property as shown hereon is with the free consent and in accordance with the desires of the undersigned Owner.

By: [Signature]

STATE OF Virginia
CITY OF Williamsburg, VA TO WIT:

Lorraine B. Tooley a Notary Public in and for the City and State aforesaid do hereby certify that William S. Gardner

whose names are signed to the foregoing writing bearing date of the 20th day of June, 1990 have acknowledged the same before me in my City and State aforesaid.

Given unto my hands this 2nd day of October, 1990.

Lorraine B. Tooley
Notary Public

My commission expires May 24, 1992


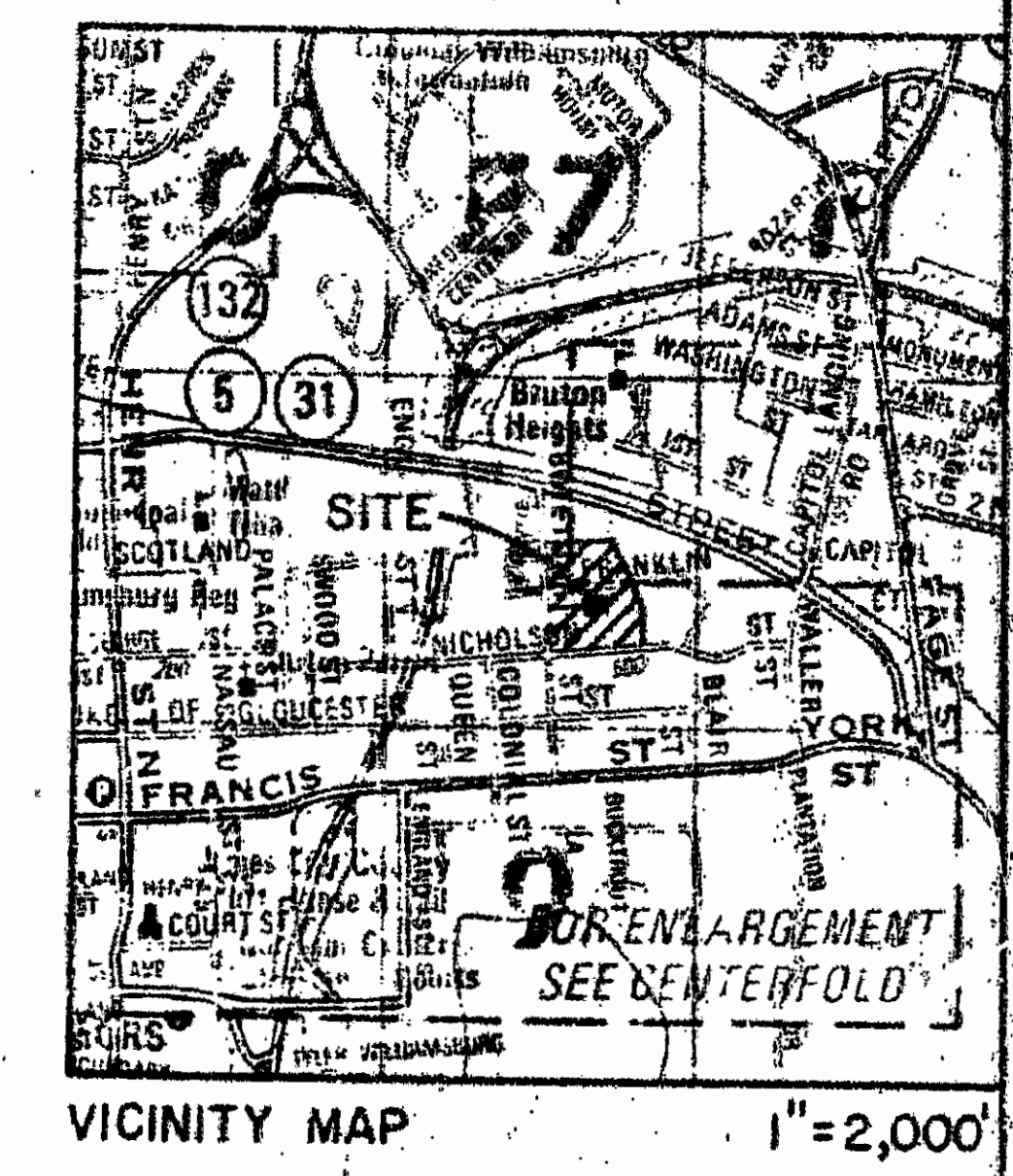
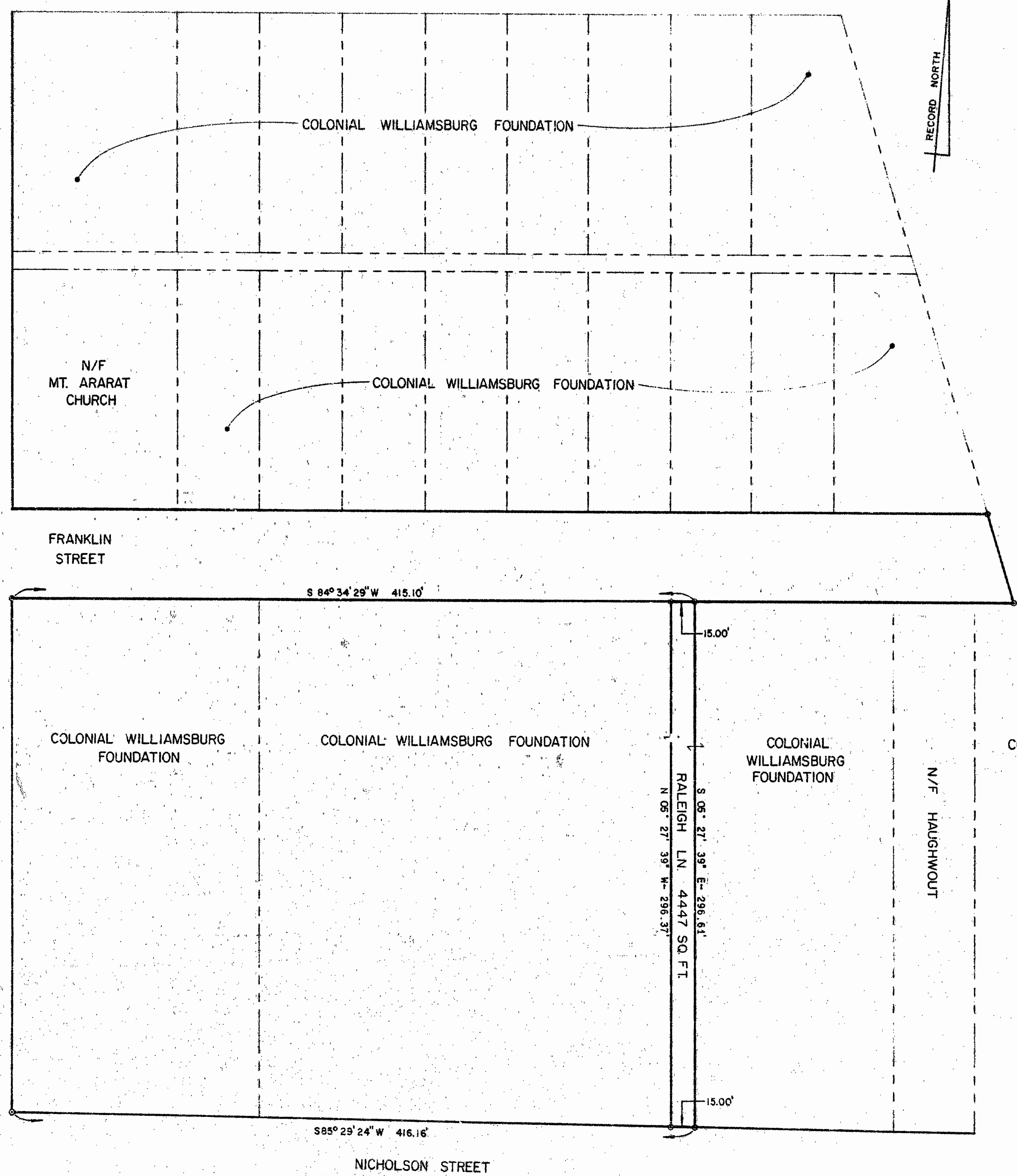
STATE OF VIRGINIA, CITY OF WILLIAMSBURG
In the clerk's office of the circuit court of the City of Williamsburg this 6th day of May, 1990. The map shown hereon was presented and admitted to the record as the law directs.

Teste: Wilbur Ward Clerk
Plat Book: 54 Page: 28


CERTIFICATE OF APPROVAL

This subdivision of property as shown hereon is approved by the undersigned in accordance with existing subdivision regulations and may be admitted to record.

April 22, 1991 Reed T. Nester
Date Agent or Representative of Governing Body



10:18 AM
6/4/91
423
Wilbur Ward



VACATION PLAT OF
RALEIGH LN.
FOR
THE COLONIAL WILLIAMSBURG FOUNDATION
CITY OF WILLIAMSBURG, VIRGINIA
SCALE: 1" = 50' DATE: 20 JUNE 1990
LANGLEY and McDONALD
ENGINEERS-PLANNERS-SURVEYORS
VIRGINIA BEACH - WILLIAMSBURG, VIRGINIA