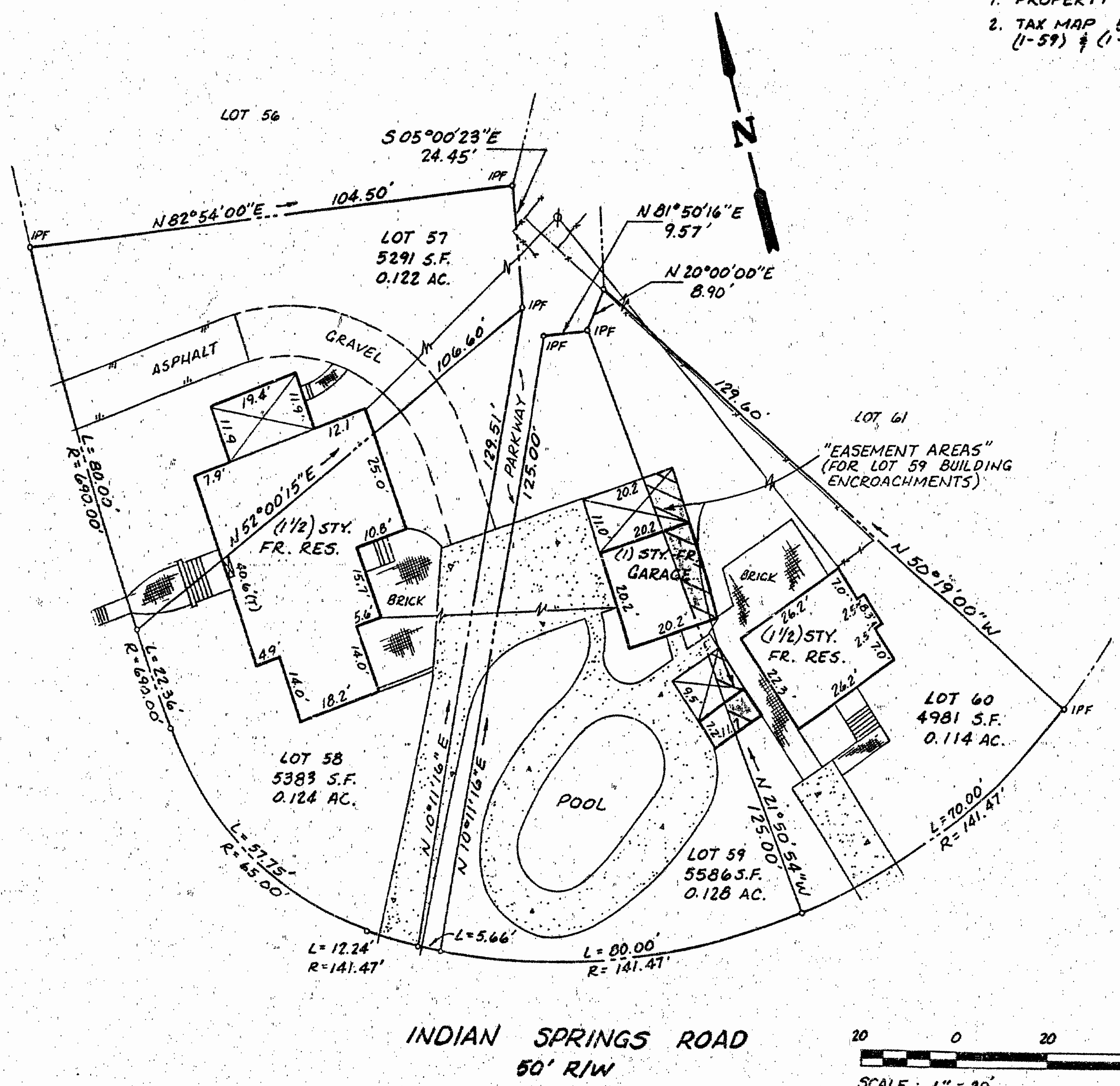




- NOTES:
1. PROPERTY IS ZONED RES. B
 2. TAX MAP 525, PARCELS (1-57), (1-58), (1-59) & (1-60).



P. 5400
 Recorded 11 day of April 1991
 P. B. No. 98 Page 228
 [Signature]



1 of 1	4809	 <p>THE DEYOUNG-JOHNSON GROUP, INC. ENGINEERS ARCHITECTS SURVEYORS P.O. BOX 197 WILLIAMSBURG, VIRGINIA 23187 (804) 253-0633</p>		REF:	A SURVEY OF LOTS 58, 59 & 60 & PART OF LOT 57 INDIAN SPRINGS SUBDIVISION CITY OF WILLIAMSBURG, VIRGINIA
				PB 12, PG 38 DB 55, PG. 430	
DATE APRIL 8, 1991		DESIGNED LDE	DRAWN TCS	SCALE AS SHOWN	