


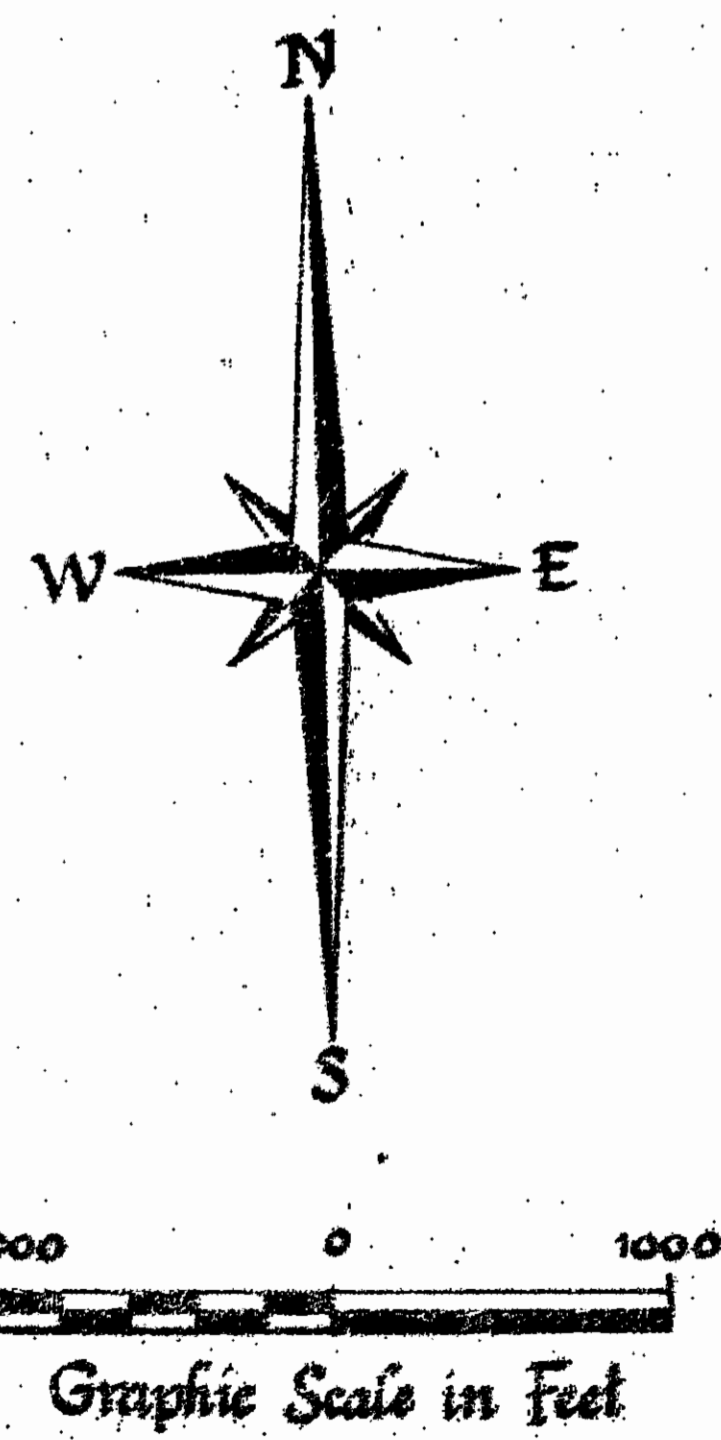
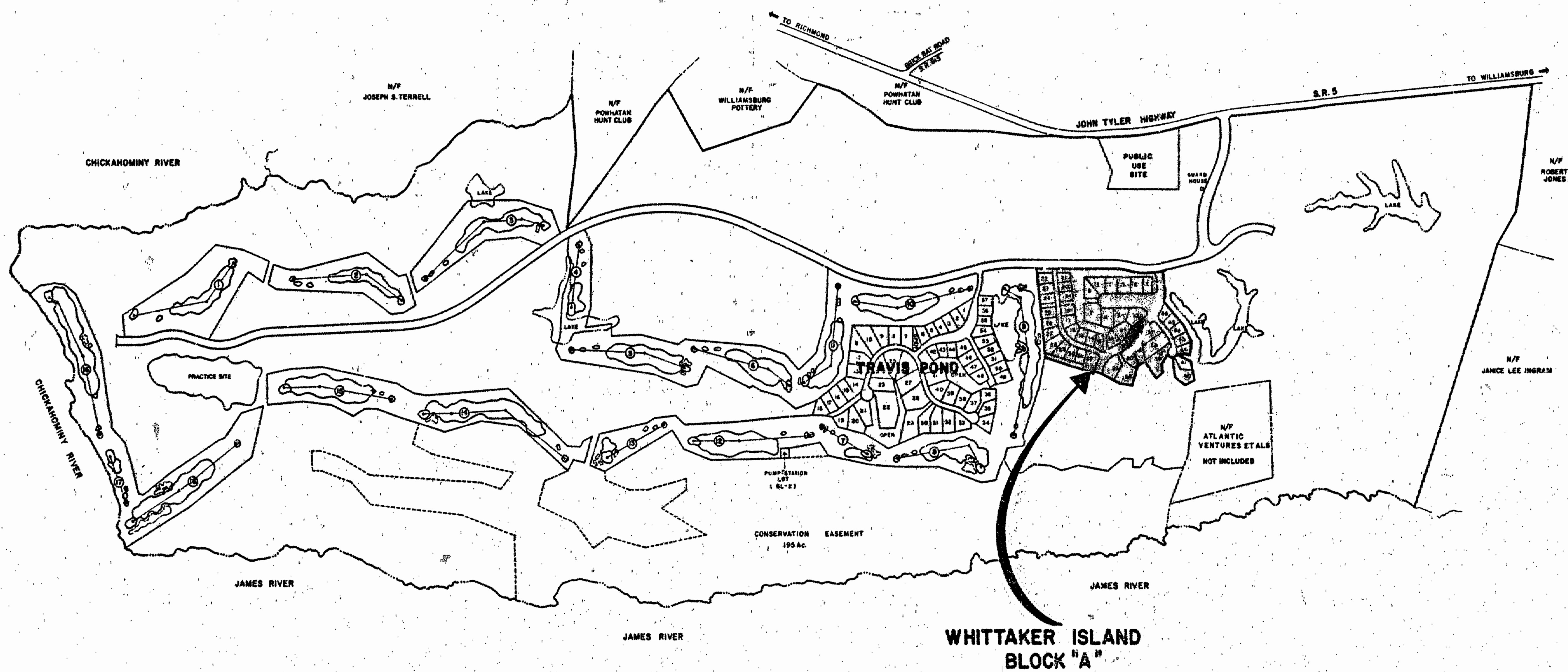



THE GOVERNOR'S LAND

At Two Rivers



AES, a professional corporation
5248 Olde Towne Road, Suite 1
Williamsburg, Virginia 23185
(804) 253-0040
Engineering, Planning, Surveying

PLAT OF SUBDIVISION
WHITTAKER ISLAND BLOCK "A"
THE GOVERNOR'S LAND
At Two Rivers
POWHATAN DISTRICT JAMES CITY COUNTY VIRGINIA



No.	DATE	REVISION / COMMENT / NOTE	BY

Designed	Drawn
AES	BB
Scale 1"=1000'	Date JAN. 1994
Project No. 7173	
Drawing No. 2 of 3	