


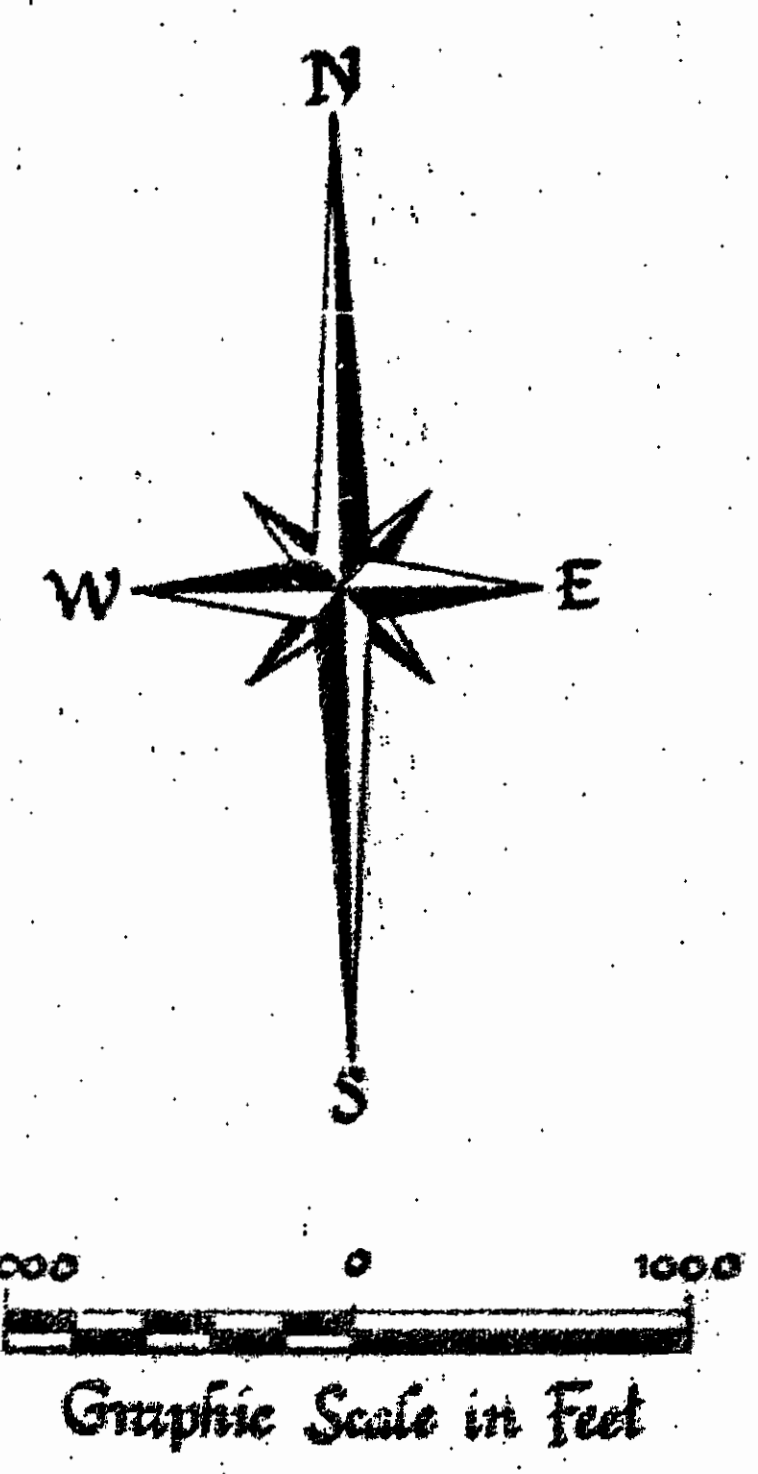
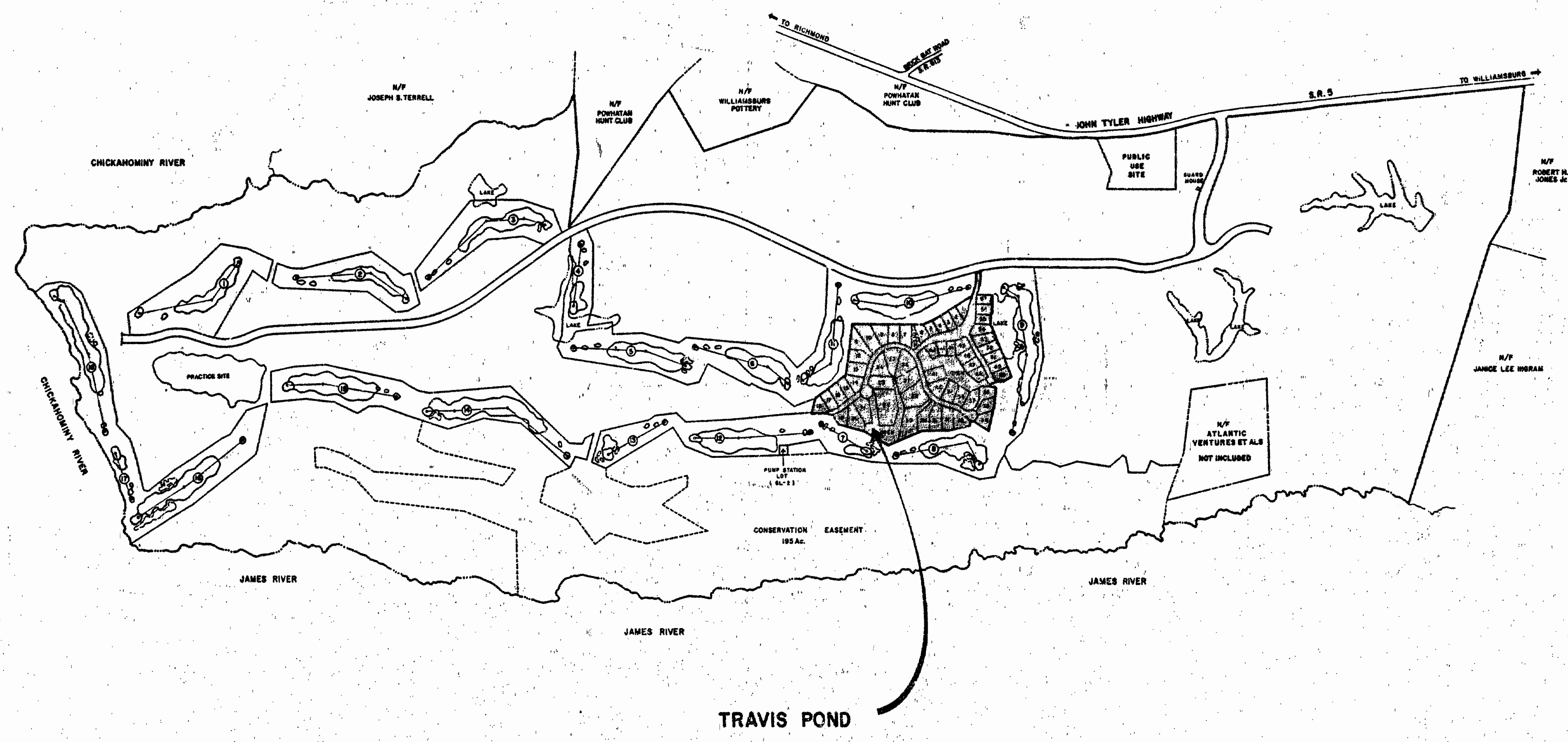



# THE GOVERNOR'S LAND

*At Two Rivers*



**AES, a professional corporation**  
5248 Olde Towne Road, Suite 1  
Williamsburg, Virginia 23185  
(804) 253-0040  
Engineering, Planning, Surveying

PLAT OF SUBDIVISION  
TRAVIS POND  
THE  
**GOVERNOR'S LAND**  
*At Two Rivers*  
POWHATAN DISTRICT JAMES CITY COUNTY VIRGINIA



No.	DATE	REVISION / COMMENT / NOTE	BY

Designed AES	Drawn BS
Scale 1" = 1000'	Date JAN. 1991
Project No. 7173	
Drawing No. 2 of 9	