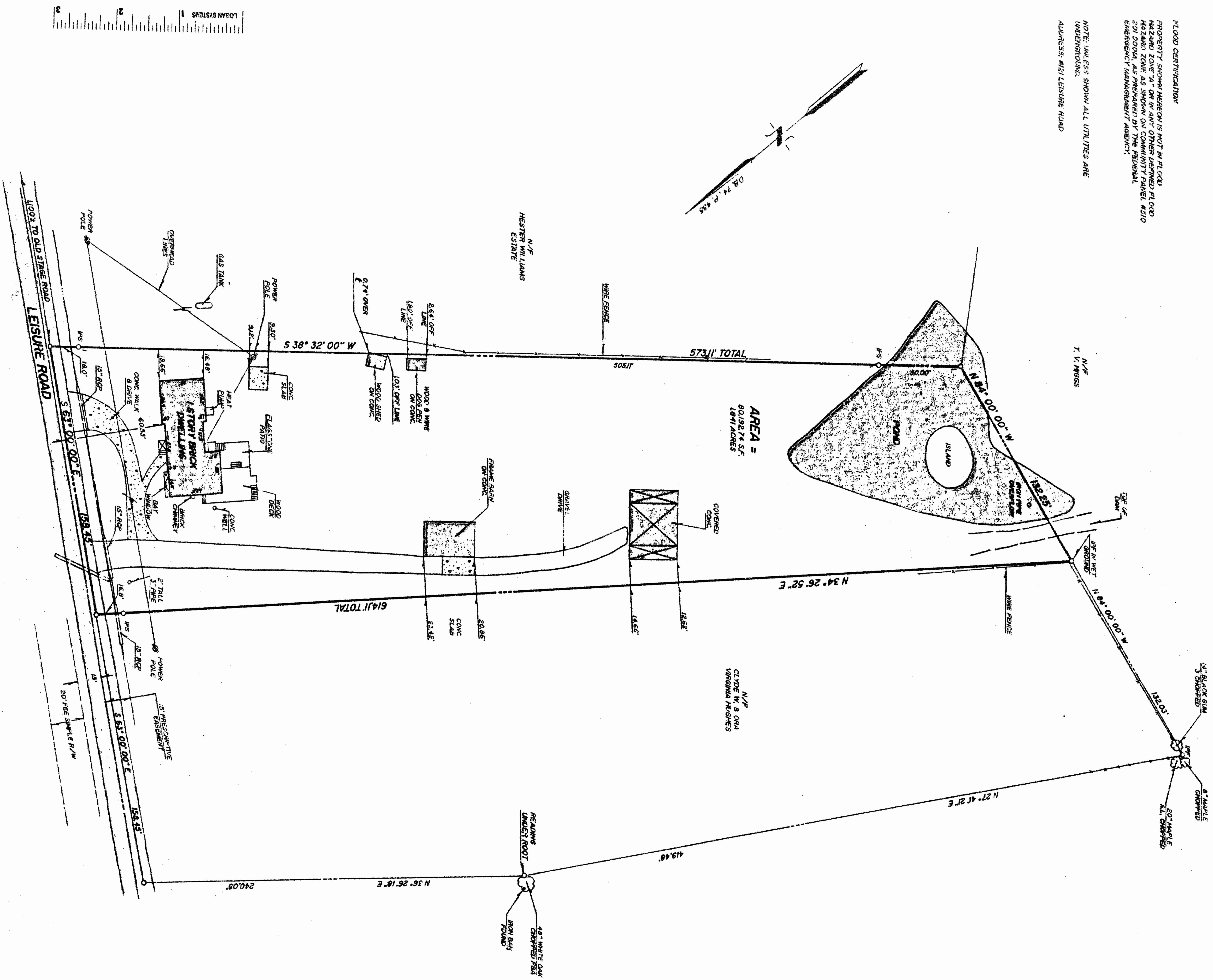




FLOOD CERTIFICATION  
 PROPERTY SHOWN HEREON IS NOT IN FLOOD  
 HAZARD ZONE "A" OR IN ANY OTHER DESIGNATED FLOOD  
 HAZARD ZONE AS SHOWN ON COMMUNITY PANEL #210  
 201 D0004, AS PREPARED BY THE FEDERAL  
 EMERGENCY MANAGEMENT AGENCY.


NOTE: UNLESS SHOWN ALL UTILITIES ARE  
 UNDERGROUND.  
 ADDRESS: #121 LEISURE ROAD



AREA =  
 90,992.74 SF  
 1.941 ACRES



**SPEARMAN & ASSOCIATES, P. C.**  
 SURVEYING AND PLANNING  
 489 McLAWS CIRCLE — WILLIAMSBURG, VIRGINIA  
 (804) 253-8720



Recorded *2:08 p.m.*  
 1<sup>st</sup> day of *Oct* 1990  
 B. B. No. *490* Pages *397*  
*Walter Steward* Clerk

PHYSICAL SURVEY  
 OF PROPERTY TO BE CONVEYED TO  
**FORREST WINTON HAMILTON, III**  
 BEING  
**1.841 ACRES**  
 LOCATED  
 JAMES CITY COUNTY, VIRGINIA  
 DATE: OCTOBER 9, 1990  
 SCALE: 1" = 40'

10-5295 F.B. 72