



NOTE: BASED ON F.H.M. COMMUNITY-PANEL # 510201-006A, DATED 9/24/82, THIS PROPERTY IS NOT IN A FLOOD HAZARD AREA.




REVISED 9-19-90

JOB # 4435



THE DRYCUNG-JOHNSON GROUP, INC.
 ENGINEERS ARCHITECTS SURVEYORS
 1000 W. LAMAR BLVD. SUITE 200
 CHARLOTTE, N.C. 28202



REFERENCES: PB 7/49
 DB 3/1/49
 DB 7/7/82
 DB 7/7/49
 PB 10/17

J.C.C. TAX MAP 52-3, PARCEL 5-1

A SURVEY OF 0.47 ACRES
 FOR CONVEYANCE TO:
 JOAN BROWN
 Recorded 12:05 pm
 Copy of Oct 1990
 490 pages 277
 Release Ward Clerk

JAMES CITY COUNTY, VIRGINIA

DATE FEB 15, 1990 DESIGNED DRYCUNG P.F. SCALE 1" = 40'