

LOT CURVE DATA

NO.	BEARING	RADIUS	LENGTH	TANGENT	CHORD	CHORD BEARING
58	60°01'04"	50.00'	52.38'	28.88'	50.01'	S12°00'32"E
59A	01°09'45"	490.00'	9.94'	4.97'	9.94'	N65°00'53"W
59B	41°01'50"	50.00'	36.53'	19.13'	35.73'	S86°31'40"E
59C	41°04'35"	50.00'	36.14'	18.90'	35.36'	S86°45'17"E
59D	02°22'29"	689.58'	28.58'	14.29'	28.58'	S64°53'45"E
60A	12°10'08"	490.00'	104.07'	52.23'	103.87'	N58°20'56"W
60B	09°36'31"	689.58'	115.64'	57.96'	115.51'	S58°52'15"E
61A	12°23'30"	490.00'	105.98'	53.20'	105.77'	N46°04'07"W
61B	16°59'33"	223.58'	66.31'	33.40'	66.07'	S62°33'46"E
62A	08°28'22"	490.00'	72.46'	36.30'	72.39'	N33°15'11"W
62B	11°30'51"	223.58'	44.53'	22.54'	44.86'	S82°25'59"E
63A	11°18'35"	490.00'	96.72'	48.52'	96.57'	N23°21'42"W
63B	05°08'23"	223.58'	20.06'	10.04'	20.05'	N89°14'24"E
64	20°58'20"	223.58'	81.84'	41.38'	81.38'	N76°11'02"E
65	06°10'52"	223.58'	31.93'	15.99'	31.90'	N61°36'26"E
67	35°21'38"	218.87'	135.08'	69.77'	132.95'	N75°11'49"E



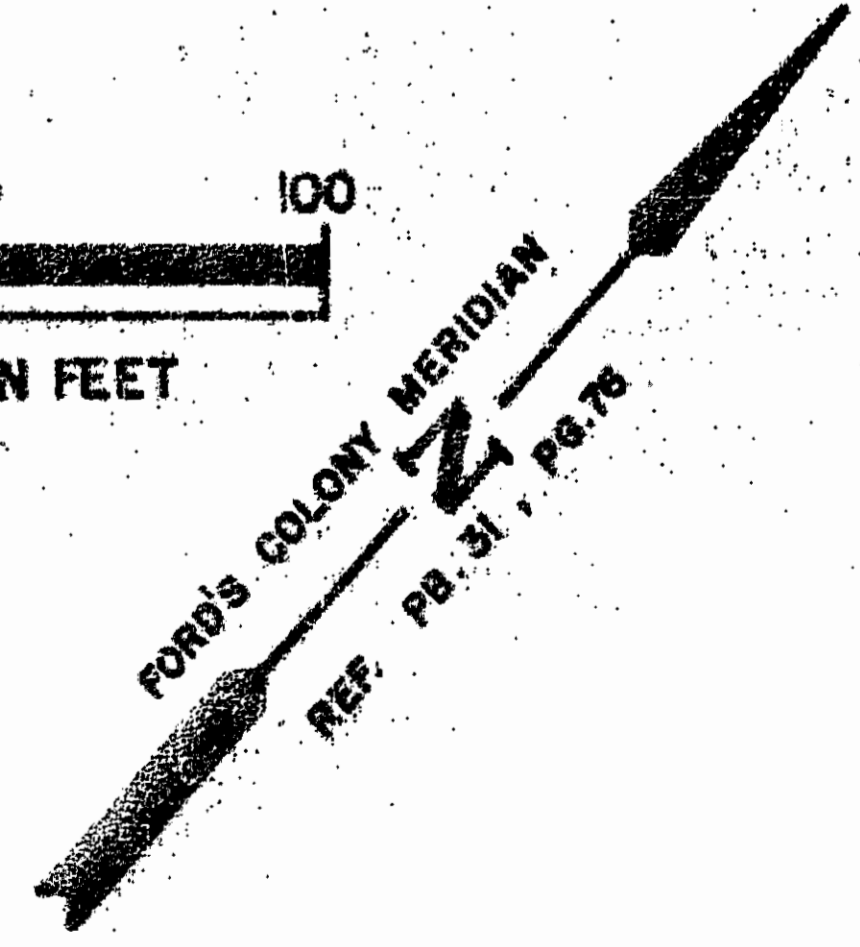
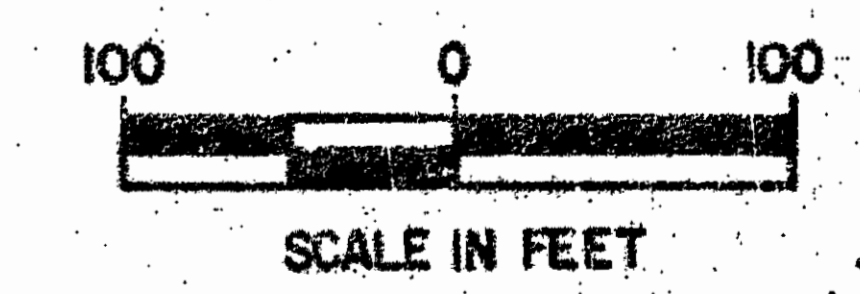
GREENWAY'S CURVE DATA

NO.	BEARING	RADIUS	LENGTH	TANGENT	CHORD	CHORD BEARING
9A	30°42'45"	406.97'	218.15'	111.76'	215.55'	N50°14'22"W
9B	01°31'41"	810.00'	21.60'	10.80'	21.60'	N34°07'09"W
10	23°34'41"	50.00'	20.58'	10.44'	20.43'	S53°48'24"E
11A	02°23'00"	490.00'	20.38'	10.19'	20.38'	N38°40'52"W
11B	05°37'01"	223.58'	21.92'	10.97'	21.91'	S73°52'03"E
12	02°22'16"	490.00'	20.28'	10.14'	20.28'	N16°31'17"W

HIGHWAY'S CURVE DATA


NO.	BEARING	RADIUS	LENGTH	TANGENT	CHORD	CHORD BEARING
6	61°06'43"	490.00'	522.64'	289.28'	498.22'	N35°02'23"W
7	30°42'45"	406.97'	218.15'	111.76'	215.55'	N50°14'22"W
26	26°21'29"	268.87'	123.69'	62.96'	122.60'	S79°41'56"W
31	11°59'00"	739.58'	154.68'	77.62'	154.40'	S61°03'30"E
32	25°24'09"	50.00'	229.35'	115.00'	229.35'	N23°57'00"E
33	11°59'00"	689.58'	144.22'	72.38'	143.96'	N60°03'30"W
34	68°25'00"	223.58'	266.98'	133.90'	251.40'	N88°16'30"W
46	01°31'41"	810.00'	21.60'	10.80'	21.60'	N34°07'09"W
47	137°21'35"	50.00'	119.86'	128.11'	93.16'	N86°40'47"E
48	41°04'35"	50.00'	36.14'	18.90'	35.36'	S45°20'43"E
49	68°25'00"	173.58'	207.28'	118.00'	195.18'	S88°16'30"E
50	81°47'42"	25.00'	35.69'	21.65'	32.74'	N16°37'09"E
51	89°41'06"	25.00'	38.70'	24.43'	34.95'	S69°08'14"E
52	85°40'38"	25.00'	37.28'	23.18'	34.00'	N50°02'19"E
53	94°09'22"	25.00'	41.16'	26.96'	36.66'	S39°57'41"E

MATCH SHEET # 3



AES, a professional corporation
 5248 Olde Towne Road, Suite 1
 Williamsburg, Virginia 23185
 (804) 253-0040
 Engineering, Planning, Surveying

PLAT OF
FORD'S COLONY
@ WILLIAMSBURG
SECTION IX-B, LOT 58 - LOT 67
 BERKLEY DISTRICT JAMES CITY COUNTY VIRGINIA



NO.	DATE	REVISION / COMMENT / NOTE	BY

Designed LCA/AES	Drawn BB
Scale 1" = 100'	Date AUG. 1990
Project No. 5652	
Drawing No. 2 of 3	