

**SOURCE OF TITLE**  
 THE PROPERTY SHOWN HEREON IS OWNED BY WILLIAM F. & MARLENE B. DAVIS, PER DEED BOOK 64, PAGE 120

**OWNER'S CERTIFICATE**  
 THIS PROPERTY LINE ADJUSTMENT AND LOT LINE EXTINGUISHMENT IS WITH THE FREE CONSENT OF THE UNDERSIGNED:

William F. Davis  
 WILLIAM F. DAVIS  
Marlene B. Davis  
 MARLENE B. DAVIS

**CERTIFICATE OF NOTARIZATION**  
 THE SIGNATURES ABOVE WERE SUBSCRIBED AND SWORN BEFORE ME ON 10/13/89

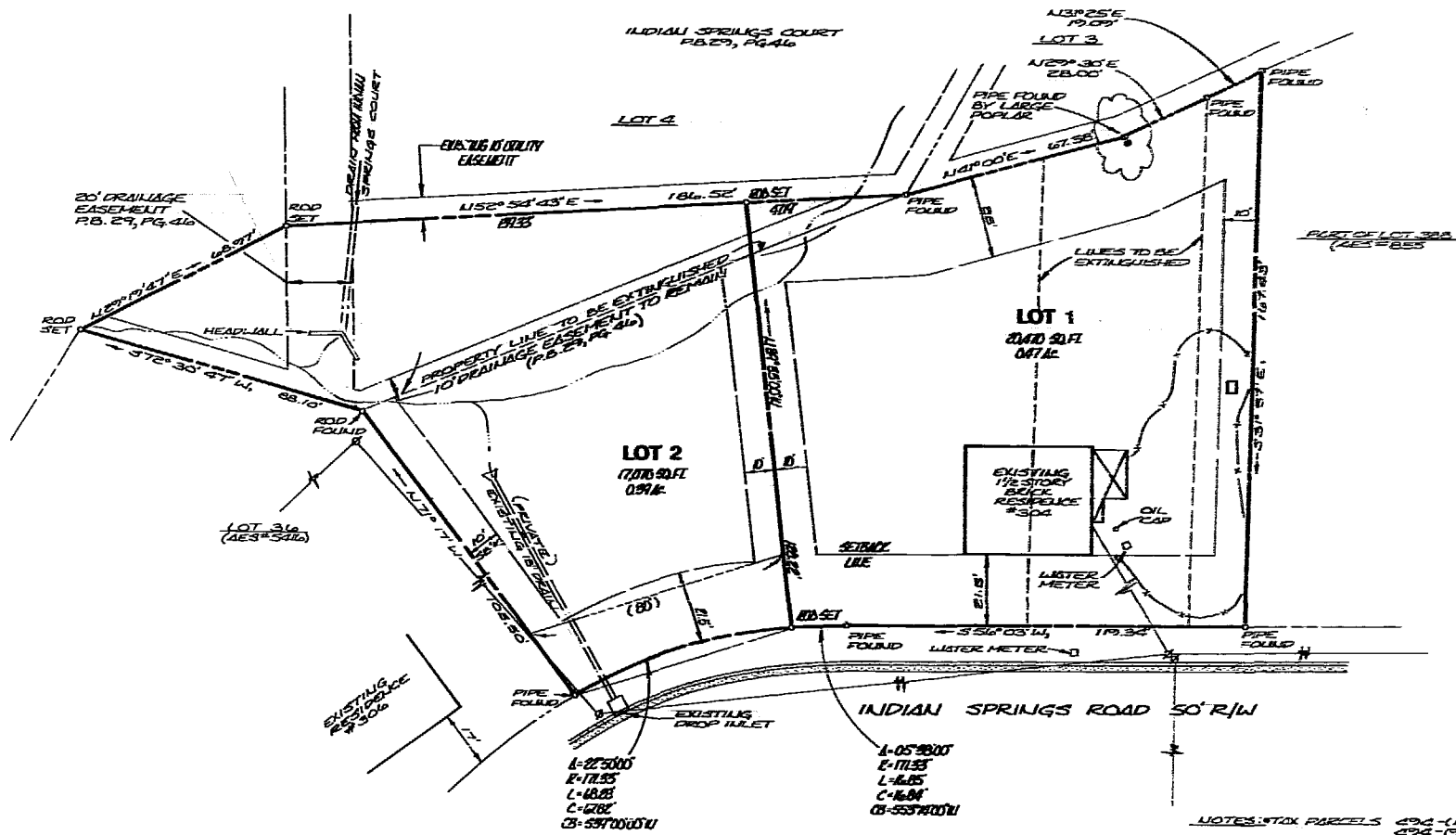
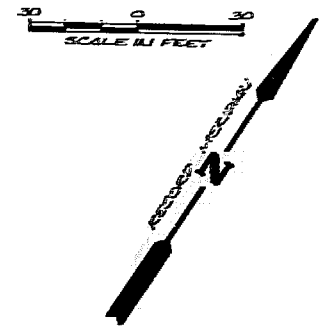
MY COMMISSION EXPIRES ON 4/4/91  
William F. Mattay  
 SIGNATURE

**SURVEYOR'S CERTIFICATE**  
 I CERTIFY THAT TO THE BEST OF MY KNOWLEDGE AND BELIEF THIS PLAT IS COMPLETE AND CORRECT AND CONFORMS TO THE ORDINANCES OF THE CITY OF WILLIAMSBURG.

G. T. Wilson, Jr.  
 G. T. WILSON, JR. C.L.S. DATE January 23, 1989

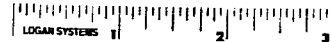
**CERTIFICATE OF APPROVAL**  
 THIS SUBDIVISION IS APPROVED BY THE UNDERSIGNED AGENT OF THE CITY OF WILLIAMSBURG.

Lois T. Nash  
 AGENT OF WILLIAMSBURG DATE Nov 21 1989



NOTES: \*TAX PARCELS 294-(1)-384  
 294-(2)-2  
 \* THIS PROPERTY DOES NOT LIE IN THE 100 YEAR FLOOD PLAIN  
 \* 2X1E-25 S  
 \* IT IS THE INTENT OF THIS PLAT THAT ALL EXISTING SPECIAL LOT LINES BE EXTINGUISHED

3:00 PM  
 27 NOVEMBER 1989  
 PLAT RECORDED IN  
 BOOK NO. 90 PAGE 184  
William F. Mattay



**AES**, a professional corporation  
 5248 Olde Towne Road, Suite 1  
 Williamsburg, Virginia 23185  
 (804) 253-0040  
 Engineering, Planning, Surveying

LOT LINE EXTINGUISHMENT AND  
 RESUBDIVISION OF THE PROPERTY OF  
 WILLIAM F. & MARLENE B. DAVIS  
 BEING PARCEL A, INDIAN SPRINGS COURT AND  
 VARIOUS PARTS OF LOT 38, CARRIE V. & MONIER  
 WILLIAMS SUBDIVISION  
 CITY OF WILLIAMSBURG VIRGINIA



DATE	REVISION / COMMENT / NOTE	BY

Designed	Drawn
C.A.M.	C.A.M.
Scale	Date
1" = 30'	6/22/1989
Project No.	7249
Drawing No.	

