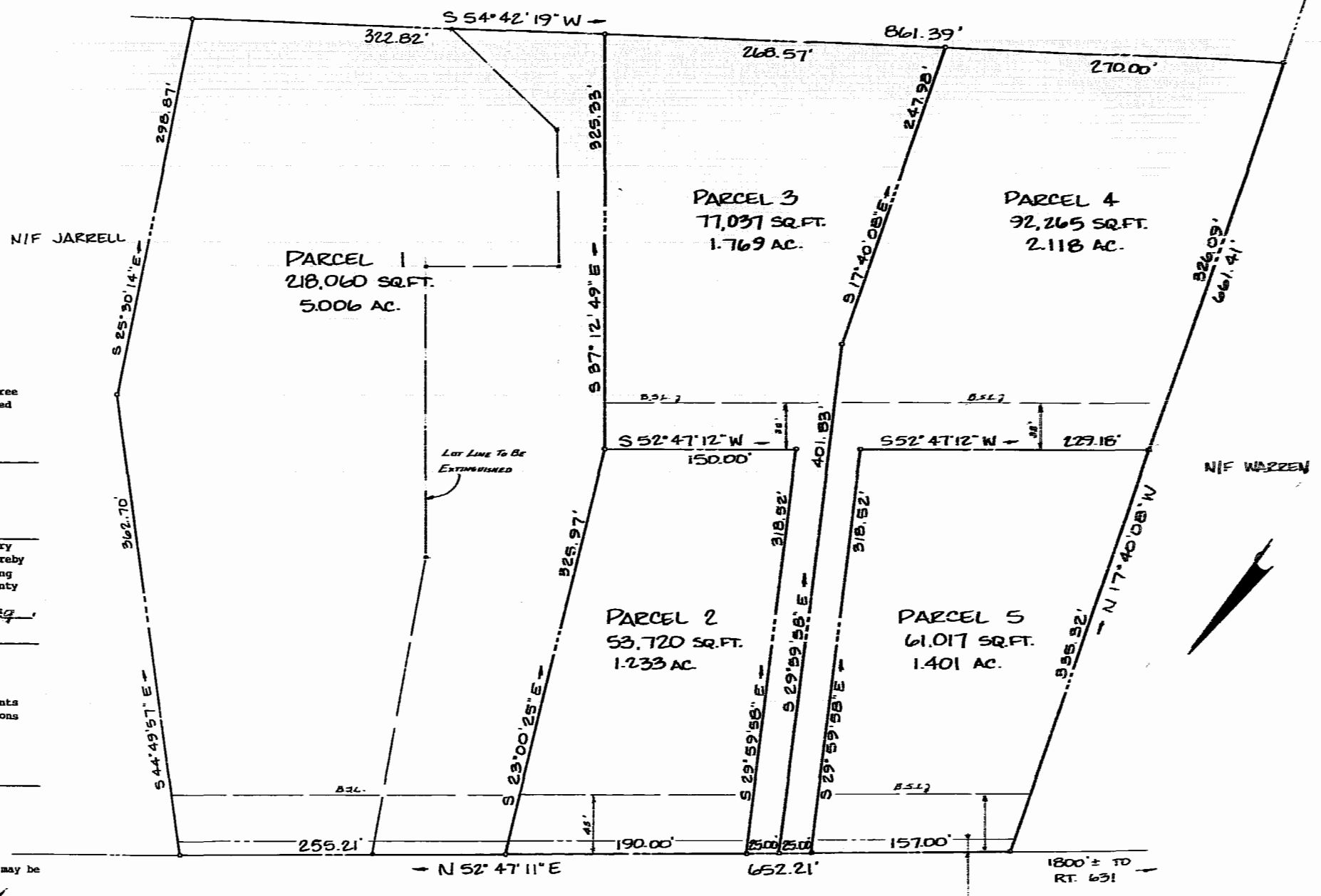


NIF CITY OF NEWPORT NEWS



NIF JARRELL

NIF WARREN

SUBDIVISION CERTIFICATE:

The subdivision of land as shown on this plat is with the free consent and in accordance with the desires of the undersigned owner.

By: Wayne J. Britt Joyce S. Britt

NOTARIZATION:

State of Virginia
City/County of James City County
to wit I June M. Sheppard, a notary public in and for the City/County and State aforesaid do hereby certify that the person whose name is signed to the foregoing writing have acknowledged the same before me in my City/County aforesaid.
Given under my hand and seal this 9th day of February, 19 89.
My commission expires July 11, 1990

SURVEYOR'S CERTIFICATE:

To the best of my knowledge and belief all of the requirements set forth in the ordinance for approving plats of subdivisions for recordation in James City County, Virginia, have been complied with.

Lynn D. Evans C.L.S.
Lynn D. Evans, C.L.S.

CERTIFICATE OF APPROVAL:

This subdivision as shown on this plat is approved by the undersigned in accordance with subdivision regulations and may be committed to record.

W. J. Britt 2/28/89
Agent of Governing Body Date

James H. Bowles 1-26-89
Highway Department Date

James H. Bowles 1-26-89
Health Department Date

ROUTE 610


FORGE ROAD (30' R/W)

10' STRIP RESERVED FOR FUTURE WIDENING OF ROADWAY

2494




THE DEYOUNG-JOHNSON GROUP, INC.
ENGINEERS-ARCHITECTS-SURVEYORS
P.O. BOX 197 WILLIAMSBURG, VIRGINIA 23187 (804) 253-0673



REVISED 1-3-89
12:23 p.m.
Recorded 29143 on August, 1989
P.B. No. 446 page 83
W. J. Britt rec.

A SUBDIVISION OF THE PROPERTY OF
WAYNE J. & JOYCE S. BRITT
JAMES CITY COUNTY, VIRGINIA

DATE MARCH 20, 1986 DESIGNED LDE DRAWN DAP SCALE 1" = 60'



FB 51 11 25