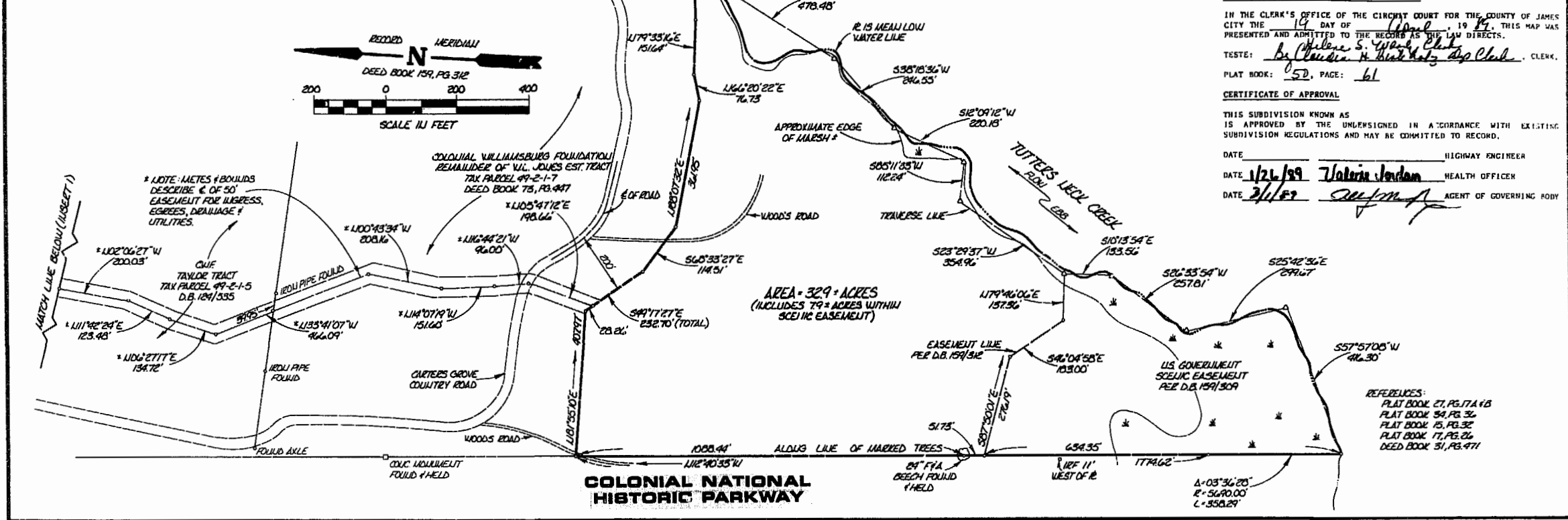
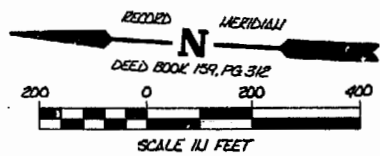
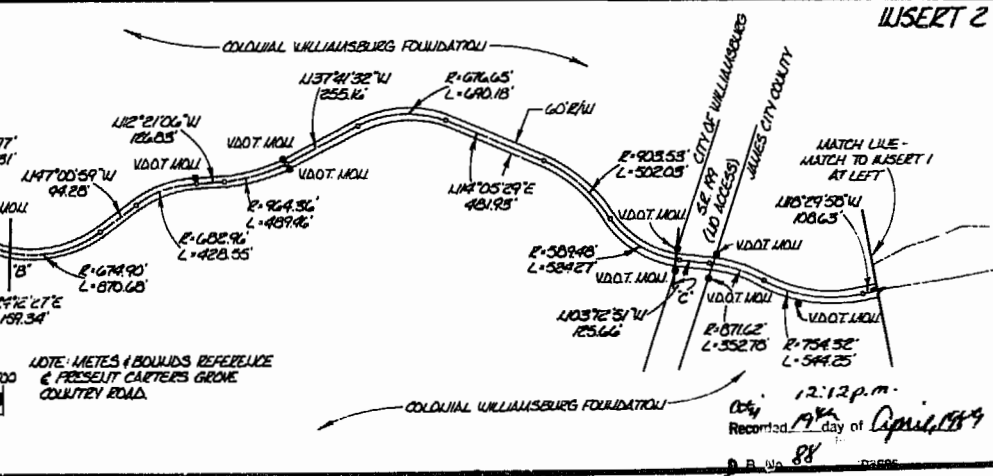
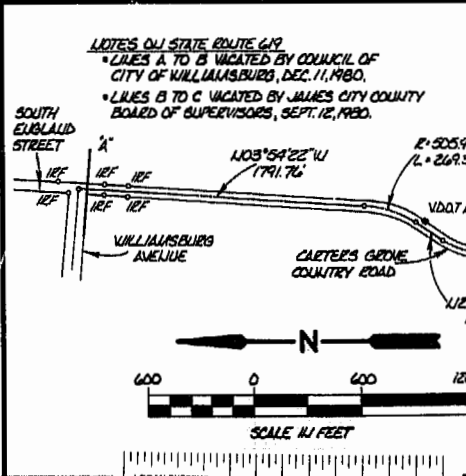
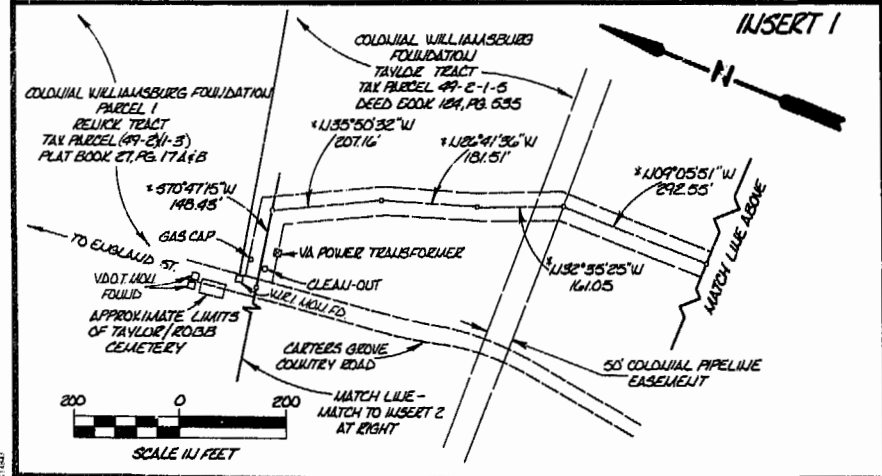


LOCATION MAP 1" = 2000'



**SURVEYOR'S STATEMENT**  
 I HEREBY CERTIFY THAT TO THE BEST OF MY KNOWLEDGE AND BELIEF, ALL OF THE REQUIREMENTS OF THE BOARD OF SUPERVISORS AND ORDINANCES OF THE COUNTY OF JAMES CITY, VIRGINIA, REGARDING THE PLATTING OF SUBDIVISIONS WITHIN THE COUNTY HAVE BEEN COMPLIED WITH.  
 GIVEN UNDER MY HAND THIS 30TH DAY OF NOVEMBER, 1989.  
 BY: A.T. Wilson  
 G.T. WILSON C.L.S.

**OWNER'S CONSENT & DEDICATION**  
 THIS SUBDIVISION IS WITH THE FREE CONSENT AND IN ACCORDANCE WITH THE WISHES AND DESIRES OF THE UNDERSIGNED OWNERS AND PROPRIETORS.  
 BY: Colonial Williamsburg Foundation  
 COLONIAL WILLIAMSBURG FOUNDATION  
 VICE PRESIDENT - FACILITIES & PROPERTIES MANAGEMENT  
 STATE OF VIRGINIA  
 I, Lorraine B. Sooley, A NOTARY PUBLIC DO CERTIFY THAT THE PERSONS WHOSE NAMES ARE SIGNED TO THE FOREGOING WRITING HAVE ACKNOWLEDGED THE SAME BEFORE ME IN MY CITY AND STATE AFORESAID.  
 GIVEN UNDER MY HAND THIS 9th DAY OF JANUARY, 1989.  
 MY COMMISSION EXPIRES 5/21/92 BY: Lorraine B. Sooley  
 CLERK'S CERTIFICATE  
 STATE OF VIRGINIA, COUNTY OF JAMES CITY  
 IN THE CLERK'S OFFICE OF THE CIRCUIT COURT FOR THE COUNTY OF JAMES CITY THE 14 DAY OF APRIL, 1989, THIS MAP WAS PRESENTED AND ADMITTED TO THE RECORD AS THE LAW DIRECTS.  
 TESTE: William S. Ward, Clerk  
 PLAT BOOK: 52, PAGE: 61  
 CERTIFICATE OF APPROVAL  
 THIS SUBDIVISION KNOWN AS IS APPROVED BY THE UNLENSIGNED IN ACCORDANCE WITH EXISTING SUBDIVISION REGULATIONS AND MAY BE COMMITTED TO RECORD.  
 DATE: \_\_\_\_\_ HIGHWAY ENGINEER  
 DATE: 1/26/89 Victoria Jordan HEALTH OFFICER  
 DATE: 3/1/89 William A. ... AGENT OF GOVERNING BODY



**AES**, a professional corporation  
 1761 Jamestown Road, Williamsburg, Va. 23185  
 804-263-0040  
 Engineering, Planning, Surveying

**PLAT OF SURVEY**  
**A PARCEL CONTAINING**  
**32.9 ACRES**  
**BEING A PORTION OF THE**  
**W.L. JONES EST. TRACT**  
**OWNED BY THE COLONIAL**  
**WILLIAMSBURG FOUNDATION**  
 JAMESTOWN DISTRICT JAMES CITY COUNTY VIRGINIA



Recorded	1989 day of April 1989
D.B. No.	431 pages 705
DATE	REVISION / COMMENT / NOTE

Designed	Drawn
Scale	Date
Project No.	7175
Drawing No.	PLAT

