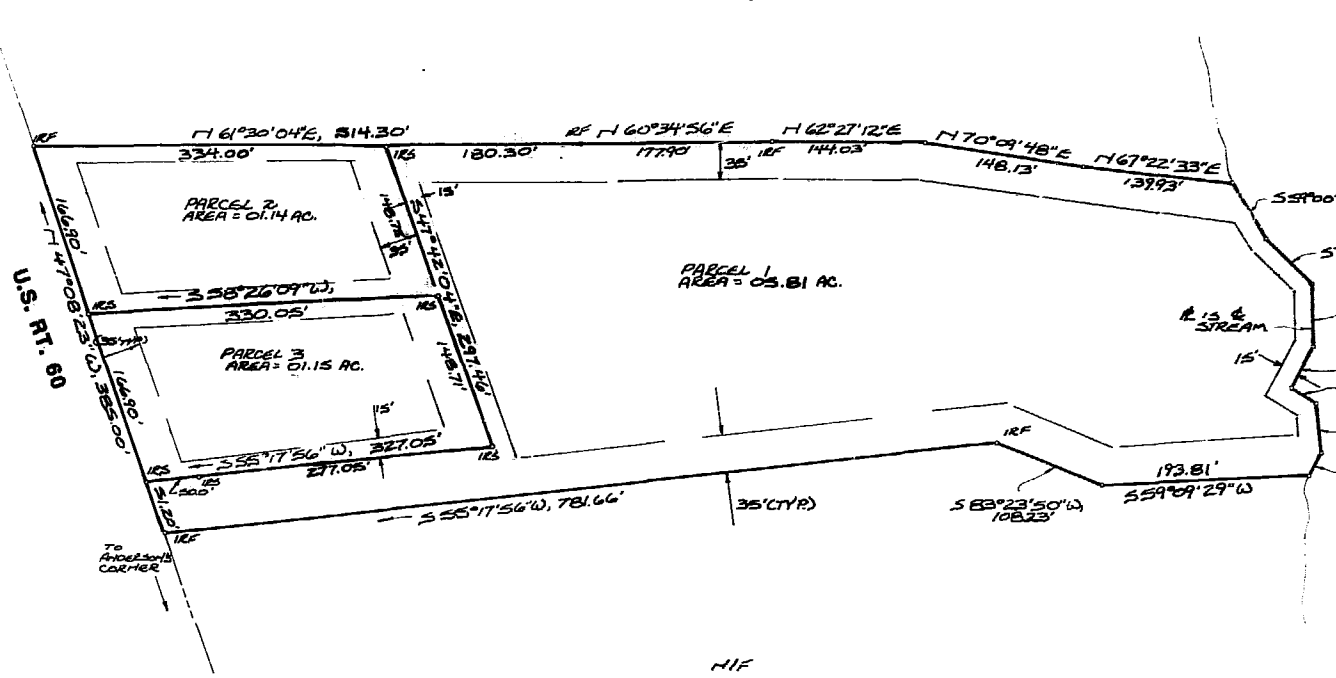


H/F W. H. COWLES & C.



H/F W. H. COWLES & C.

NOTE: BOUNDARY TAKEN FROM PLAT OF BUCHHEIM-NORTH, INC. DATED 11/26/85. PROPERTY IS ZONED A-1.

OWNER'S CONSENT & DEDICATION  
 THIS SUBDIVISION IS WITH THE FREE CONSENT AND IN ACCORDANCE WITH THE WISHES AND DESIRES OF THE UNDERSIGNED OWNERS AND PROPRIETORS.  
 BY William H. Cowles  
 BY Farron D. Cowles


STATE OF VIRGINIA,  
 I, Charles M. Davis, A NOTARY PUBLIC DO CERTIFY THAT THE PERSONS WHOSE NAMES ARE SIGNED TO THE FOREGOING WRITING HAVE ACKNOWLEDGED THE SAME BEFORE ME IN MY CITY AND STATE AFORESAID.  
 GIVEN UNDER MY HAND THIS 23<sup>rd</sup> DAY OF January, 1989  
 MY COMMISSION EXPIRES 2/18/89

STATE OF VIRGINIA, COUNTY OF JAMES CITY  
 IN THE CLERK'S OFFICE OF THE CIRCUIT COURT FOR THE COUNTY OF JAMES CITY THE 25 DAY OF Jan, 1989  
 THIS MAP WAS PRESENTED AND ADMITTED TO THE RECORD AS THE LAW DIRECTS.  
 TESTE: Richard Sward, CLERK  
 PLAT BOOK 50, PAGE 22

CERTIFICATE OF APPROVAL  
 THIS SUBDIVISION KNOWN AS  
 IS APPROVED BY THE UNDERSIGNED IN ACCORDANCE WITH EXISTING SUBDIVISION REGULATIONS AND MAY BE COMMITTED TO RECORD.  
 1-13-89 J. D. Huel  
 DATE HIGHWAY ENGINEER  
 1-20-89 James H. Bowles  
 DATE HEALTH OFFICER  
 1/24/89 William H. Cowles  
 DATE AGENT OF GOVERNING BODY


TITLE TO THE LAND SHOWN HEREON IS VESTED IN  
 WILLIAM H. & FARRON D. COWLES D.B. 259/271

ENGINEER'S & SURVEYOR'S CERTIFICATE  
 I HEREBY CERTIFY THAT TO THE BEST OF MY KNOWLEDGE AND BELIEF, ALL OF THE REQUIREMENTS OF THE BOARD OF SUPERVISORS AND ORDINANCES OF THE COUNTY OF JAMES CITY, VIRGINIA, REGARDING THE PLATTING OF SUBDIVISIONS WITHIN THE COUNTY HAVE BEEN COMPLIED WITH.  
 GIVEN UNDER MY HAND THIS 17<sup>th</sup> DAY OF Jan, 1989  
 BY: G. T. Wilson, Jr.  
 G. T. WILSON, JR., CLS



**AES**, a professional corporation  
 1761 Jamestown Road, Williamsburg, Va. 23185  
 804-253-0640  
 Engineering, Planning, Surveying

**PLAT OF DIVISION**  
**SHOWING THREE PARCELS**  
**OWNED BY WILLIAM H. & FARRON D. COWLES**  
 STONEHOUSE DISTRICT JAMES CITY COUNTY VIRGINIA



Recorded	25th Jan. 1989		
By	Richard Sward		
Book	164		
Page	22		
No.	DATE	REVISION / COMMENT / NOTE	BY

Designed	Drawn
Scale 1"=100'	Date 1/9/89
Project No. 7170	Drawing No.

