

NOTE: MR. ERNEST JONES WAS PRESENT AT THE TIME OF THIS SURVEY AND IS IN AGREEMENT WITH THE LINE AS SHOWN ON THIS PLAT.

H/F ERNEST JONES
D.B. 33/33B
TAX PARCEL 31-1-31


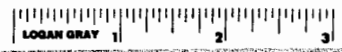
AREA = 52.17 ACRES
D.B. 45/72
TAX PARCEL 31-1-32

S.R. 614 (40' R/W)

A = 37°49'54"
B = 58°28'33"
C = 28°35'37"
T = 280.32'
C = 370.67'
CB = 144°25'44"E


REFERENCES
D.B. 15/207
JAMES CITY COUNTY PROFESSIONERS REPORTS, 1891, 901
D.B. 24/340
P.B. 4/21

12:26 p.m.
Recorded 12th day of Dec 1988
in
B B No. 418 pages 768
H. G. Slaw-4 Clerk



AES, a professional corporation
1781 Jamestown Road, Williamsburg, Va. 23185
804-253-0040
Engineering, Planning, Surveying

PLAT OF SURVEY
A PARCEL CONTAINING 52.17 ACRES
OWNED BY JOSEPH H. CARLTON &
JULIA CARLTON MITCHELL, EST.
POWhatan DISTRICT JAMES CITY COUNTY VIRGINIA



NO.	DATE	REVISION	COMMENT	NOTE	BY

PROJECT NO.	7105
PLAT	

P.B. 50 PR 4

