



MATCH LINE SHEET 8


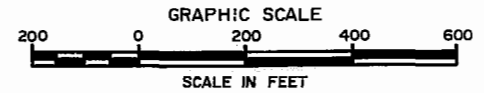
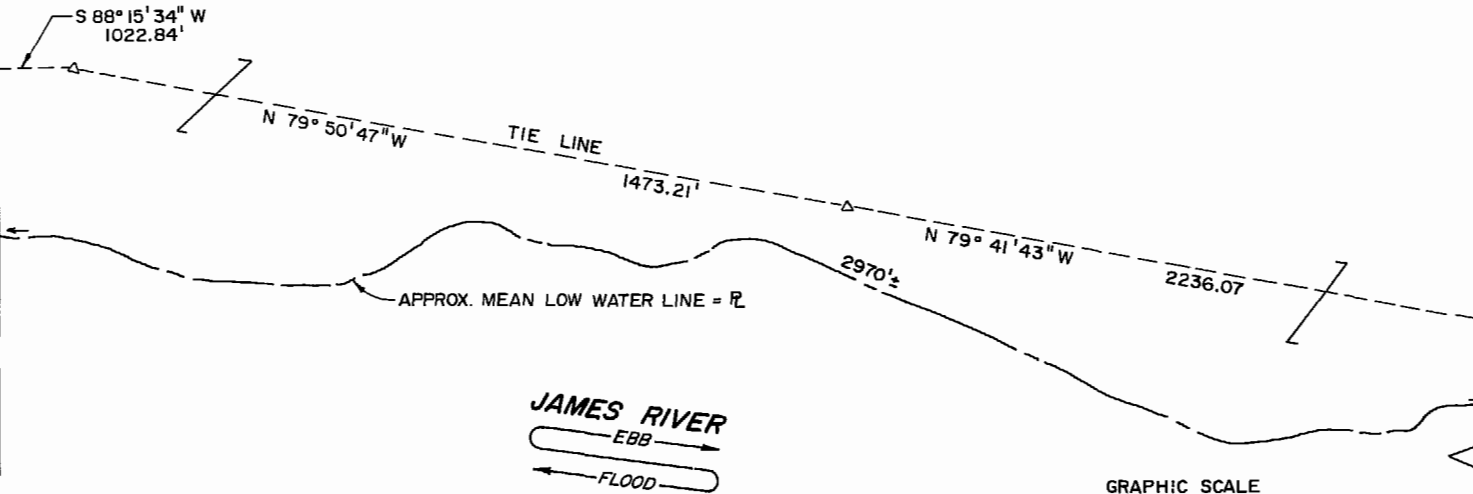
MATCH LINE SHEET 10

MATCH LINE

MATCH LINE SHEET 7

MATCH LINE

THE GOVERNOR'S LAND
DB 114, Pg. 293, DB 25, Pg. 27
62,919,109 SQ. FT. = 1444.424 ACRES



REVISIONS	DATE

BENGTSON, DeBELL, ELKIN & TITUS, LTD.
ENGINEERS • SURVEYORS • PLANNERS • LANDSCAPE ARCHITECTS
104 BUSINESS PARK DRIVE, SUITE 202, VIRGINIA BEACH, VIRGINIA 23462
(800) 465-5386 (LOCAL) 874-3300

OFFICE LOCATIONS
• VIRGINIA BEACH, VIRGINIA
• HUNTER WILLIAM COUNTY, VIRGINIA
• MIDDLEBURGH COUNTY, VIRGINIA
• MONTICELLO COUNTY, MARYLAND
• MONTICELLO COUNTY, VIRGINIA
• PORTSMOUTH COUNTY, VIRGINIA



BOUNDARY SURVEY
OF
THE GOVERNOR'S LAND
Located in James City County, Virginia
REFERENCE: DEED BOOK 114 PAGE 293
DEED BOOK 25 PAGE 27

DATE: 08 JULY 1988
SCALE: 1" = 200'
DESIGN: W.K. DRAWN: B.W.
CHECK: CHECK:
JOB NO: VB07572000
PR. NO.:
SHEET 9 OF 10
FILE NO.: