

MATCH LINE SHEET 8

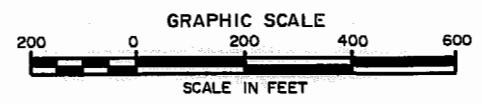
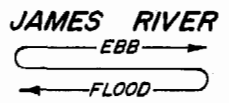

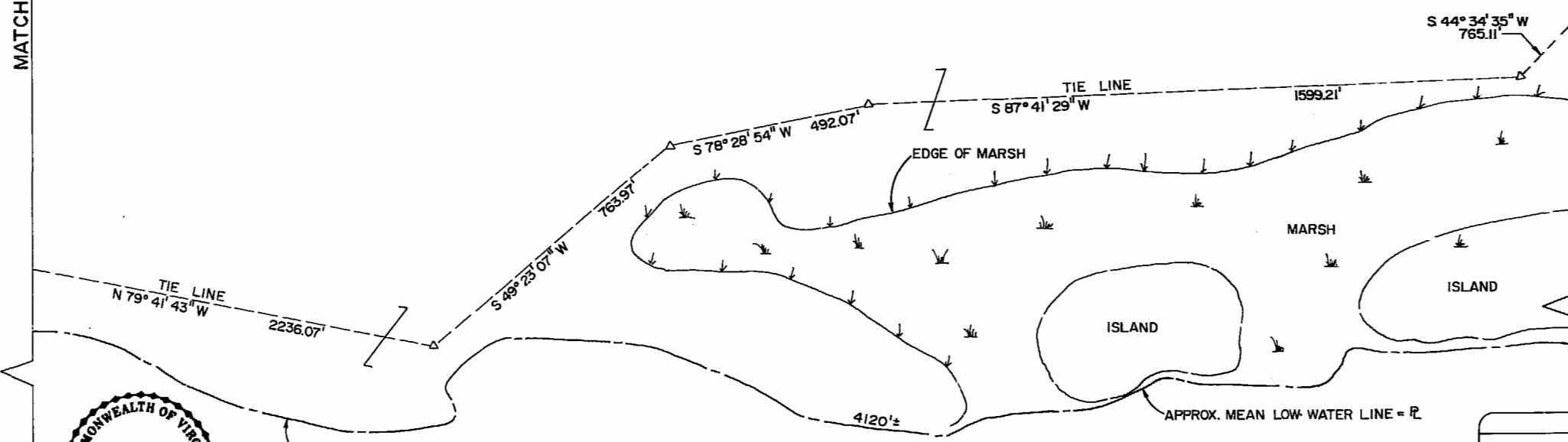
MATCH LINE SHEET 6

THE GOVERNOR'S LAND
 DB. 114 Pg. 293 PB. 25 Pg. 27
 62,919,109 SQ. FT. = 1444.424 ACRES




MATCH LINE SHEET 9

MATCH LINE SHEET 5



REVISIONS	DATE

BENGTSON, DeBELL, ELKIN & TITUS, LTD.
 ENGINEERS • SURVEYORS • PLANNERS • LANDSCAPE ARCHITECTS
 184 BUSINESS PARK DRIVE, SUITE 201, VIRGINIA BEACH, VIRGINIA 23462
 (804) 400-3500 (804) 877-5000
 OFFICE LOCATIONS:
 • FARMINGTON, VIRGINIA
 • VIRGINIA BEACH, VIRGINIA
 • MONTGOMERY COUNTY, MARYLAND
 • MONTGOMERY COUNTY, VIRGINIA



BOUNDARY SURVEY OF
THE GOVERNOR'S LAND
 Located in James City County, Virginia
 REFERENCE: DEED BOOK 114 PAGE 293
 PLAT BOOK 25 PAGE 27

DATE	08 JULY 1988
SCALE	1" = 200'
DESIGN	W.K.
DRAWN	B.W.
CHECK	
JOB NO.	VB07572000
PR. NO.	
SHEET	7 OF 10
FILE NO.	

10-10-85 2147

