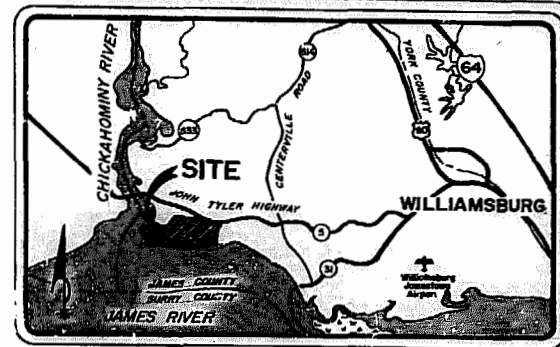


CERTIFICATION

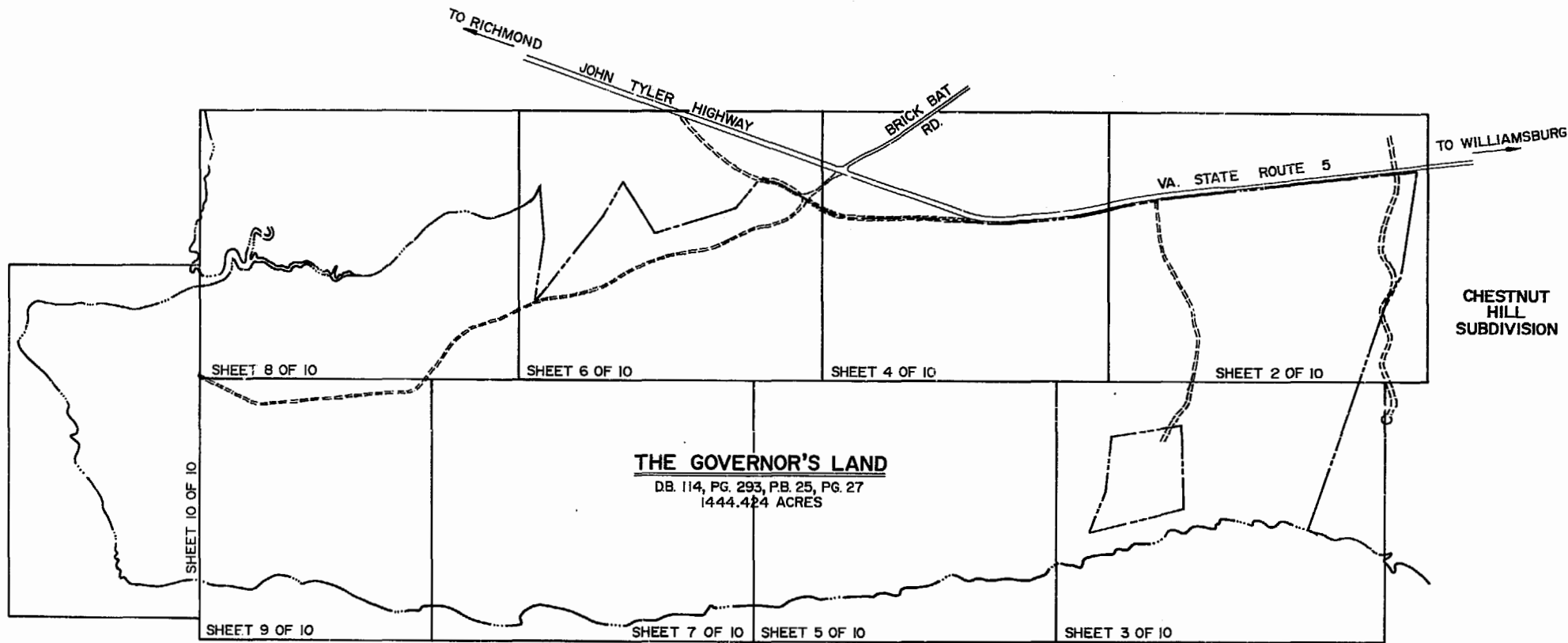
I, WAID KIDD, JR., A DULY LICENSED LAND SURVEYOR IN THE COMMONWEALTH OF VIRGINIA, DO HEREBY CERTIFY THAT I HAVE CAREFULLY SURVEYED THE PROPERTY DELINEATED BY THIS PLAT AND THAT IT IS CORRECT TO THE BEST OF MY KNOWLEDGE AND BELIEF. THE BOUNDARY SHOWN REPRESENTS THAT OF THE PRESENT OWNER, THE GOVERNOR'S LAND, AS OUTLINED IN THAT DEED RECORDED IN THE CIRCUIT COURT OF JAMES CITY COUNTY IN DEED BOOK 114, PAGE 293.



*Waide Kidd, Jr.*  
WAID KIDD, JR., L.S. NO. 1425



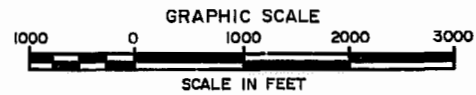
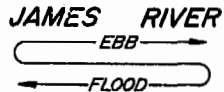
VICINITY MAP



CHICKAHOMINY RIVER  
EBB  
FLOOD

LEGEND

- PROPERTY LINE
- EASEMENT
- TIE LINE
- EDGE OF MARSH
- IRON PIN (F)
- IRON PIN (S)
- CONC. MON. (F)
- UTILITY POLE
- TELE. PED.
- TREE CORNER
- CEMETERY
- ANGLE POINT
- MEAN LOW WATER LINE



3:29 p.m.  
Recorded *11 July 1988*  
D.B. No. *398* in *150*  
*Waide Kidd, Jr.* Clerk

**BENGTSON, DeB'ELL, ELKIN & TITUS, LTD.**  
ENGINEERS • SURVEYORS • PLANNERS • LANDSCAPE ARCHITECTS  
104 BUSINESS PARK DRIVE, SUITE 203, VIRGINIA BEACH, VIRGINIA 23462  
(804) 482-3556 (804) 877-5000



SHEET INDEX FOR BOUNDARY SURVEY  
OF  
**THE GOVERNOR'S LAND**  
LOCATED IN JAMES CITY COUNTY, VIRGINIA  
REFERENCE: DEED BOOK 114, PAGE 293  
PLAT BOOK 25 PAGE 27

DATE:	08 JULY 1988
SCALE:	1" = 1000'
DESIGN:	W.K.
DRAWN:	H.L.Y.
CHECK:	CHECK
JOB NO.:	VB07572000
P.R. NO.:	
SHEET:	1 OF 10
FILE NO.:	

10-300-565-134C