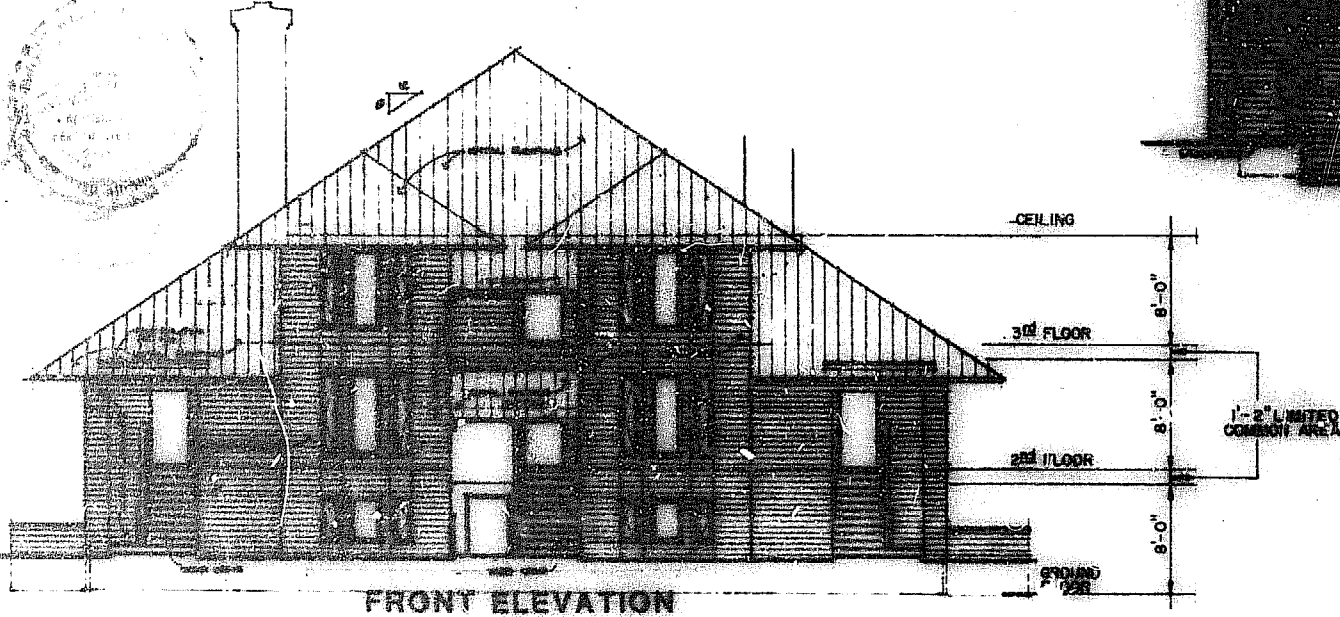
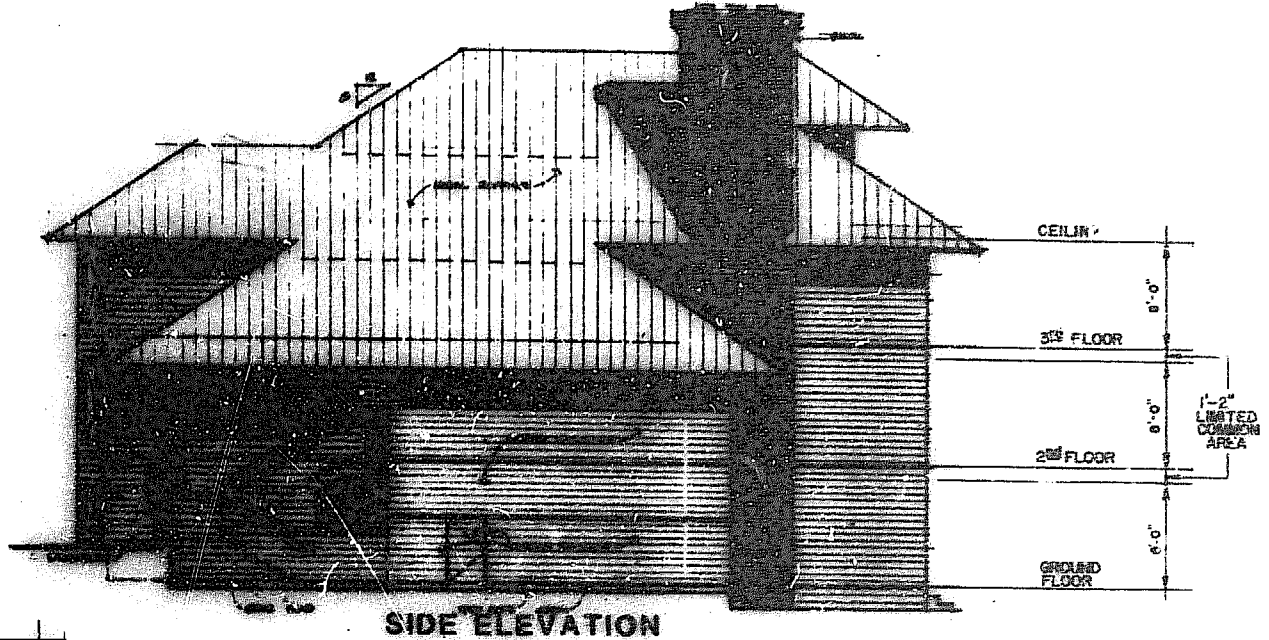


UNIT NO.	LOWER BOUNDARY	UPPER BOUNDARY
416	41.17	49.17
417	41.17	49.17
418	50.34	58.34
419	50.34	58.34
420	59.51	67.51
421	59.51	67.51

- (1) DATUM NATIONAL OCEAN SURVEY 0.00=M.S.L.
(PRE-1972 ADJUSTMENT)
- (2) UNIT 416 SIDE ENTRY
LOWER BOUNDARY 41.17 ; UPPER BOUNDARY 49.17
- (3) UNIT 418 SIDE ENTRY
LOWER BOUNDARY 50.34 ; UPPER BOUNDARY 57.34



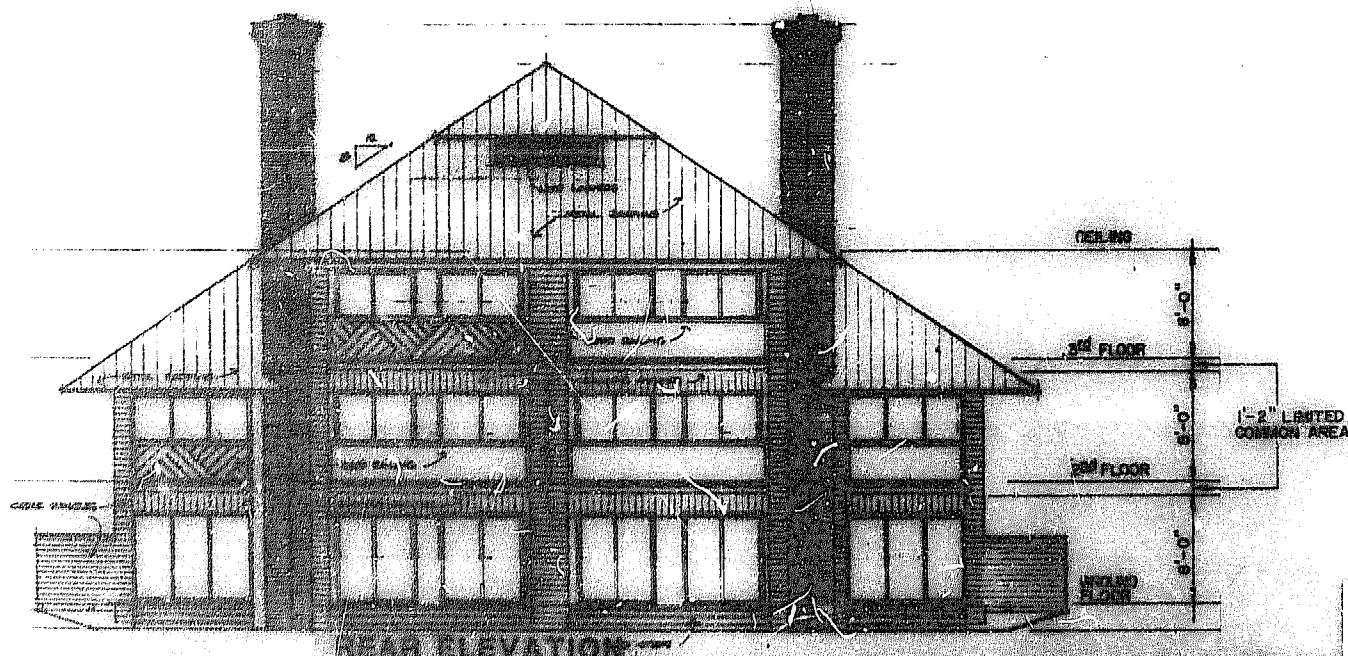

FRONT ELEVATION



SIDE ELEVATION

ARCHITECT'S CERTIFICATE
 I HEREBY CERTIFY THAT TO THE BEST OF MY KNOWLEDGE AND BELIEF THAT CONSTRUCTION OF THE WORKS DEPICTED HEREON IS SUBSTANTIALLY COMPLETED AND THAT THIS PLAN IS ACCURATE, CORRECT AND IN COMPLIANCE WITH THE PROVISIONS OF SUB-SECTION 55-78.58 B, VA. CODE ANNO. (1979 CUM SUP.) OVERSIGNED BY HAND THIS DAY

[Signature]
 STATE CERTIFIED ARCHITECT DATE



REAR ELEVATION

BUILDING "B"



EXHIBIT B
CONFERENCE CENTER CONDOMINIUM
 PHASE 1
 BEING A SUBDIVISION OF PROPERTY OF BUSCH PROPERTIES, INC.
 KINGSHILL ON THE JAMES
 JAMES CITY COUNTY, VIRGINIA
 SCALE 1" = 8' DATE 4/11/88
 Langley and McDonald, P.C.
 VIRGINIA BEACH AND WILLIAMSBURG, VIRGINIA
 Architects
 SHEET 37 OF 39