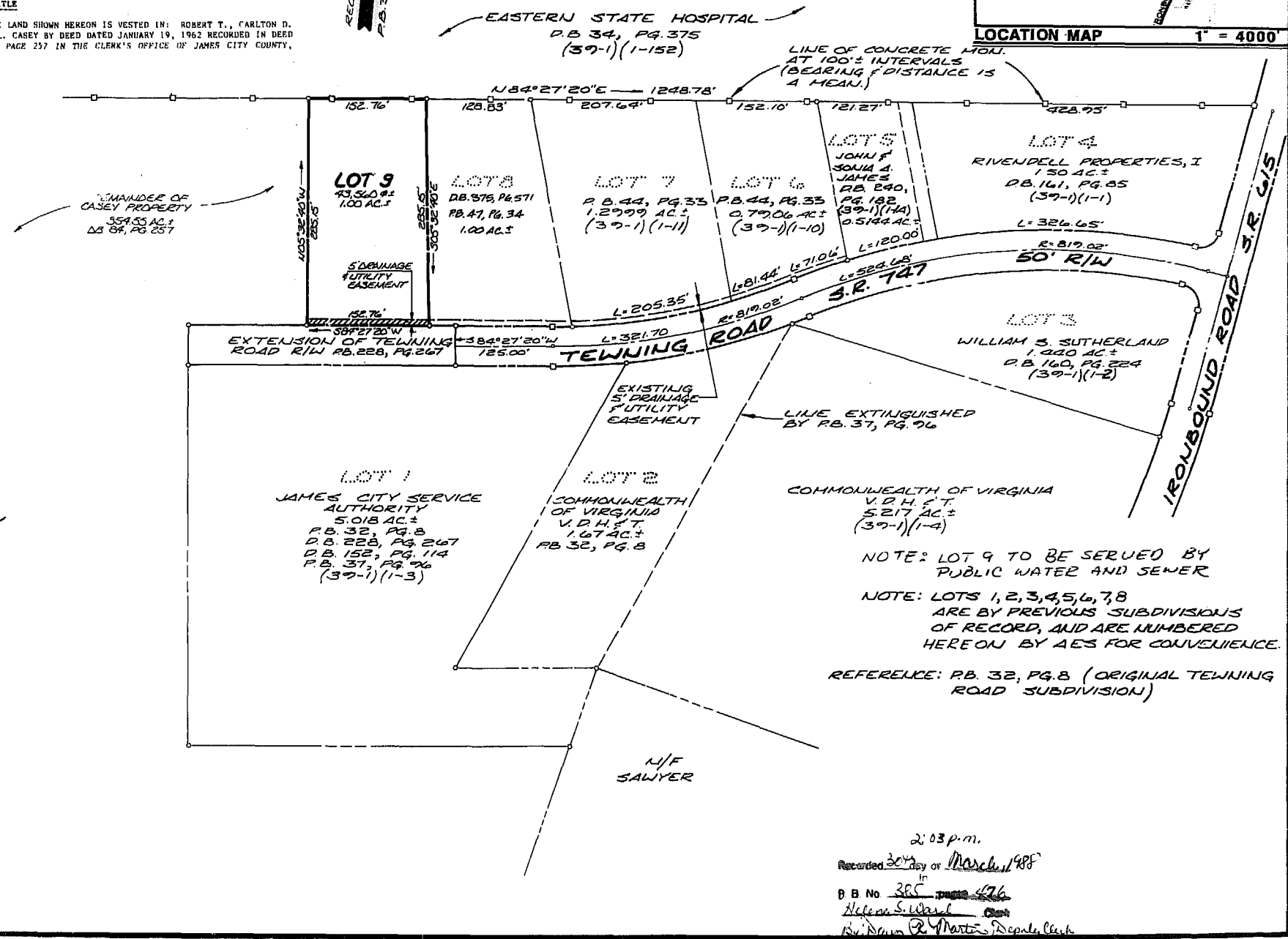
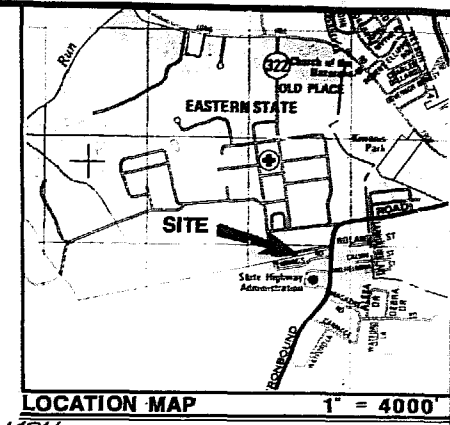
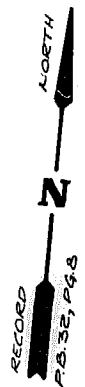
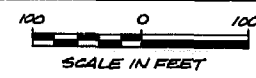


OWNER'S CONSENT & DEDICATION
 THIS SUBDIVISION IS WITH THE FREE CONSENT AND IN ACCORDANCE WITH THE WISHES AND DESIRES OF THE UNDERSIGNED OWNERS AND PROPRIETORS.
 BY: Robert T. Casey
 BY: Calvin L. Casey
 BY: Calvin L. Casey
STATE OF VIRGINIA
 I, Wilson J. Sumner, Jr., A NOTARY PUBLIC DO CERTIFY THAT THE PERSONS WHOSE NAMES ARE SIGNED TO THE FOREGOING WRITING HAVE ACKNOWLEDGED THE SAME BEFORE ME IN MY CITY AND STATE AFORESAID.
 GIVEN UNDER MY HAND THIS 16th DAY OF March, 1988
 MY COMMISSION EXPIRES 2/21/92
CLERK'S CERTIFICATE
 STATE OF VIRGINIA, COUNTY OF JAMES CITY
 IN THE CLERK'S OFFICE OF THE CIRCUIT COURT FOR THE COUNTY OF JAMES CITY THE 30 DAY OF March 1988, THIS MAP WAS PRESENTED AND ADMITTED TO THE RECORD AS THE LAW DIRECTS.
 TESTE: Helene S. Ward, by Dawn R. Martin CLERK
Deputy Clerk
 PLAT BOOK: 48, PAGE: 10


CERTIFICATE OF APPROVAL
 THIS SUBDIVISION KNOWN AS TEWNING COMMERCIAL PARK IS APPROVED BY THE UNDERSIGNED IN ACCORDANCE WITH EXISTING SUBDIVISION REGULATIONS AND MAY BE COMMITTED TO RECORD.
 DATE 2-19-88 H. Noel HIGHWAY DEPARTMENT
 DATE 2-18-88 W. P. Price HEALTH OFFICER
 DATE 3/23/88 Paul C. Small AGENT OF GOVERNING BODY
SURVEYOR'S STATEMENT
 I HEREBY CERTIFY THAT TO THE BEST OF MY KNOWLEDGE AND BELIEF, ALL OF THE REQUIREMENTS OF THE BOARD OF SUPERVISORS AND ORDINANCES OF THE COUNTY OF JAMES CITY, VIRGINIA, REGARDING THE PLATTING OF SUBDIVISIONS WITHIN THE COUNTY HAVE BEEN COMPLIED WITH.
 GIVEN UNDER MY HAND THIS 18th DAY OF February, 1988
 BY: Paul C. Small

SOURCE OF TITLE
 TITLE TO THE LAND SHOWN HEREON IS VESTED IN: ROBERT T., CARLTON D. AND CALVIN L. CASEY BY DEED DATED JANUARY 19, 1962 RECORDED IN DEED BOOK 84, AT PAGE 237 IN THE CLERK'S OFFICE OF JAMES CITY COUNTY, VIRGINIA.



AES, a professional corporation
 1761 Jamestown Road, Williamsburg, Va. 23185
 804-253-0040
 Engineering, Planning, Surveying

PLAT OF
TEWNING COMMERCIAL PARK
LOT 8
 OWNER: ROBERT T. CARLTON & CALVIN CASEY
 JAMES CITY COUNTY VIRGINIA



No.	DATE	REVISION / COMMENT / NOTE	BY

Designed PCS	Drawn C.A.N.
Scale 1" = 100'	Date FEB. 18, 1988
Project No. 7060	
Drawing No. PLAT	