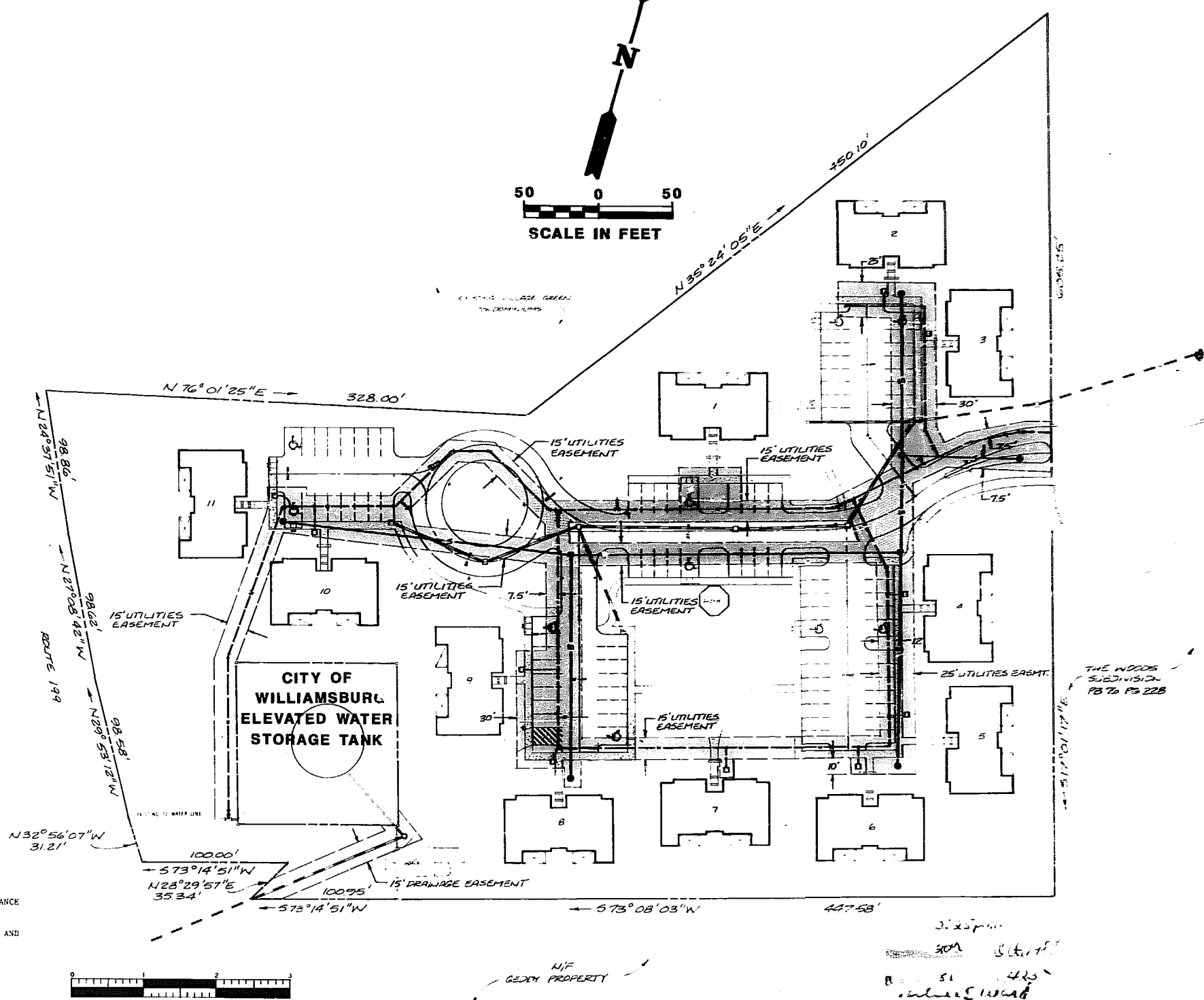
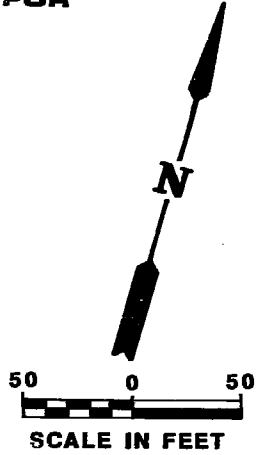
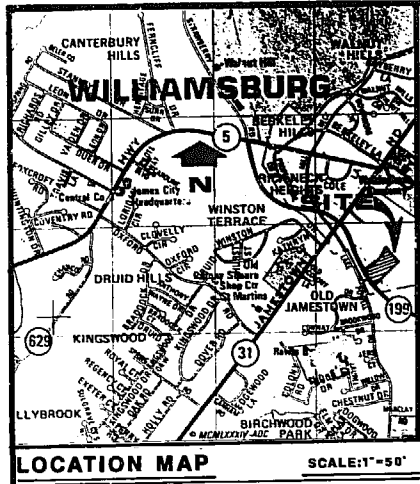


NOTE: THE PURPOSE OF THIS PLAT IS FOR DEDICATION OF DRAINAGE AND UTILITIES EASEMENTS ONLY.




DENOTES UTILITIES EASEMENTS

OWNER'S CONSENT TO EASEMENT

THE EASEMENTS SHOWN ON THIS PLAT ARE WITH THE FREE CONSENT AND IN ACCORDANCE WITH THE WISHES OF THE UNDERSIGNED OWNERS AND PROPRIETORS.

TITLE TO THE LAND SHOWN HEREON IS VESTED IN THE NAME OF S.W.N. ASSOCIATES AND IS RECORDED IN THE CLERK'S OFFICE OF WILLIAMSBURG, VIRGINIA.

BY: S.W.N. ASSOCIATES
John C. Small



AES, a professional corporation
1761 Jamestown Road, Williamsburg, Va. 23185
804-253-0040
Engineering, Planning, Surveying

PLAT OF DRAINAGE AND UTILITIES EASEMENTS TO BE DEDICATED TO: THE CITY OF WILLIAMSBURG VIRGINIA



No.	DATE	REVISION / COMMENT / NOTE	BY

Designed GAM	Drawn RMS
Scale 1"=50'	Date 066, 1987
Project No. 6119	
Drawing No. PLAT	