




LOCATION MAP
1" = 400'




N/F
FORD'S COLONY
AT WILLIAMSBURG, J.C.
DB 245, 185-184
TAX PARCEL
(30-4)(1-2)



NOTE:
THIS PROPERTY IS ALL OF TAX PARCEL (38-1)(1-1).

REFERENCE WB.14/675-681 DB.15/324



AES, a professional corporation
1761 Jamestown Road, Williamsburg, Va 23185
804-253-0040
Engineering, Planning, Surveying

PLAT OF 326.06 Ac. ±
STANDING IN THE NAME OF
MARTHA WOODROOF HIGDEN et al
BERKELEY DISTRICT JAMES CITY COUNTY VIRGINIA



No.	DATE	REVISION / COMMENT / NOTE	BY

Designed	Drawn
Scale	Date
Project No. 5652	
Drawing No. PLAT	