

THIS RESUBDIVISION AND LOT LINE EXTINGUISHMENT IS AGREED BY THE UNDERSIGNED OWNERS OF LOTS 1, 2, & 3.

Ray M. Murrice Linda D. Murrice  
 OWNERS  
Wesley E. ... ... M. ...  
 JAMES CITY COUNTY ENTERPRISES TRUSTEE

I, John A. Simpson, A NOTARY PUBLIC FOR THE CITY/ COUNTY/ STATE OF Virginia CERTIFY THAT THE PERSONS WHOSE NAMES ARE SIGNED ABOVE HAVE ACKNOWLEDGED THE SAME BEFORE ME ON THIS DATE August 31, 1985.  
 MY COMMISSION EXPIRES: August 14, 1986  
 SIGNED: John A. Simpson

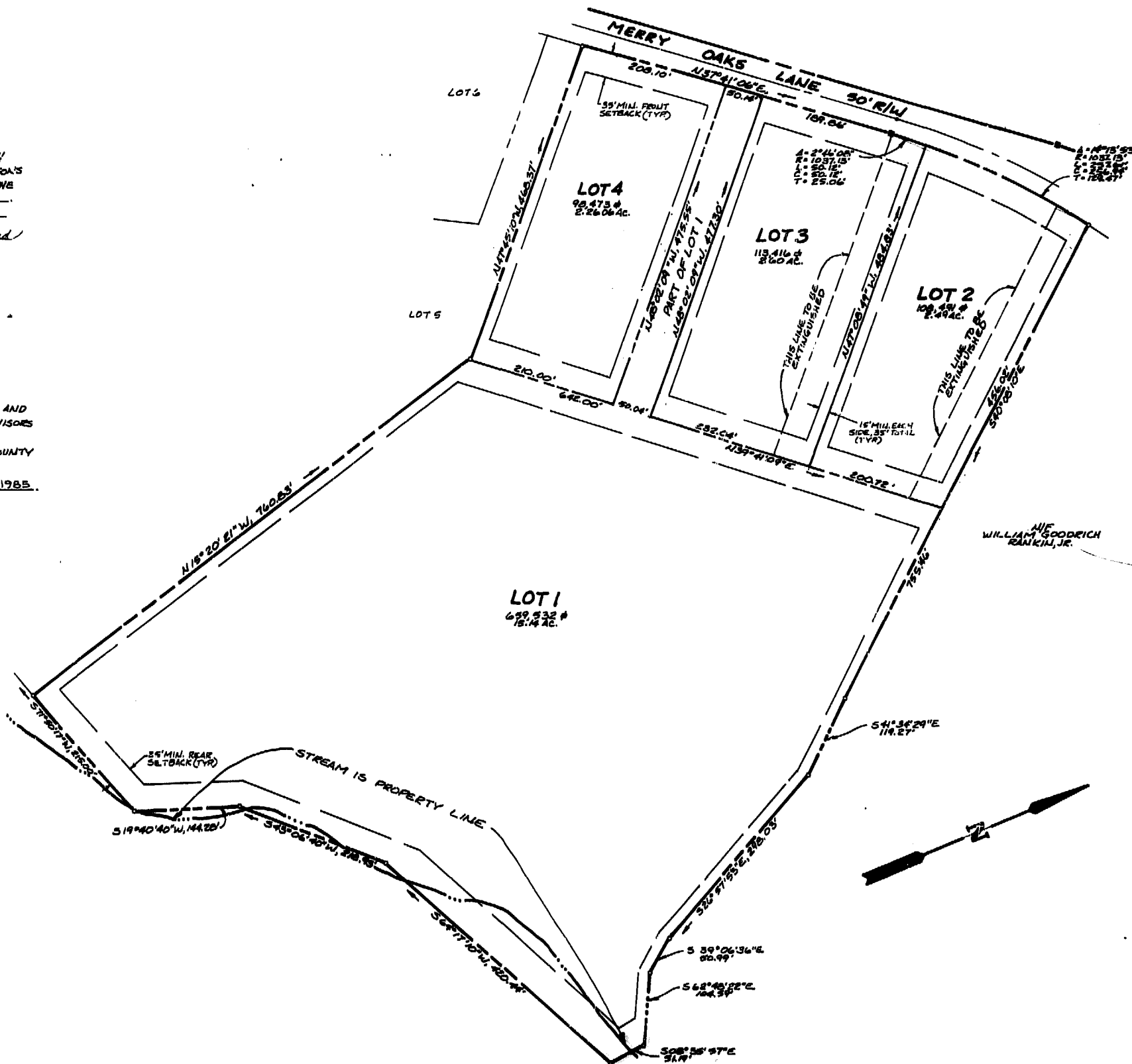
I HEREBY CERTIFY THAT TO THE BEST OF MY KNOWLEDGE AND BELIEF, ALL OF THE REQUIREMENTS OF THE BOARD OF SUPERVISORS AND ORDINANCES OF THE COUNTY OF JAMES CITY, VIRGINIA, REGARDING THE PLATTING OF SUBDIVISIONS WITHIN THE COUNTY HAVE BEEN COMPLIED WITH.

GIVEN UNDER MY HAND THIS 31<sup>ST</sup> DAY OF JULY 1985.


W. L. Miller Jr.  
 LAND SURVEYOR

THIS PLAT IS APPROVED BY THE UNDERSIGNED AGENT OF JAMES CITY COUNTY, VIRGINIA, AND MAY BE ADMITTED TO RECORD.

... 9/11/85  
 AGENT OF GOVERNING BODY DATE




W/ WILLIAM GOODRICH RANKIN, JR.



**AEIS**, a professional corporation  
 1781 Jamestown Road, Williamsburg, Va. 23186  
 804-268-0040  
 Architecture, Engineering, Surveying, Planning

**MERRY OAKS**  
 SECTION 1  
 LOTS 1 THRU 5  
 RESUBDIVISION AND LOT LINE  
 EXTINGUISHMENT  
 JAMES CITY COUNTY VIRGINIA



DATE	REVISION / COMMENT / NOTE	BY

Designed WLM	Drawn JAS
Scale 1"=100'	Date 7/29/85
Project No. <b>8117</b>	
Drawing No.	