

N/F GREEN

N/F
CHESTERFIELD
CORP

14.2 AC. ±

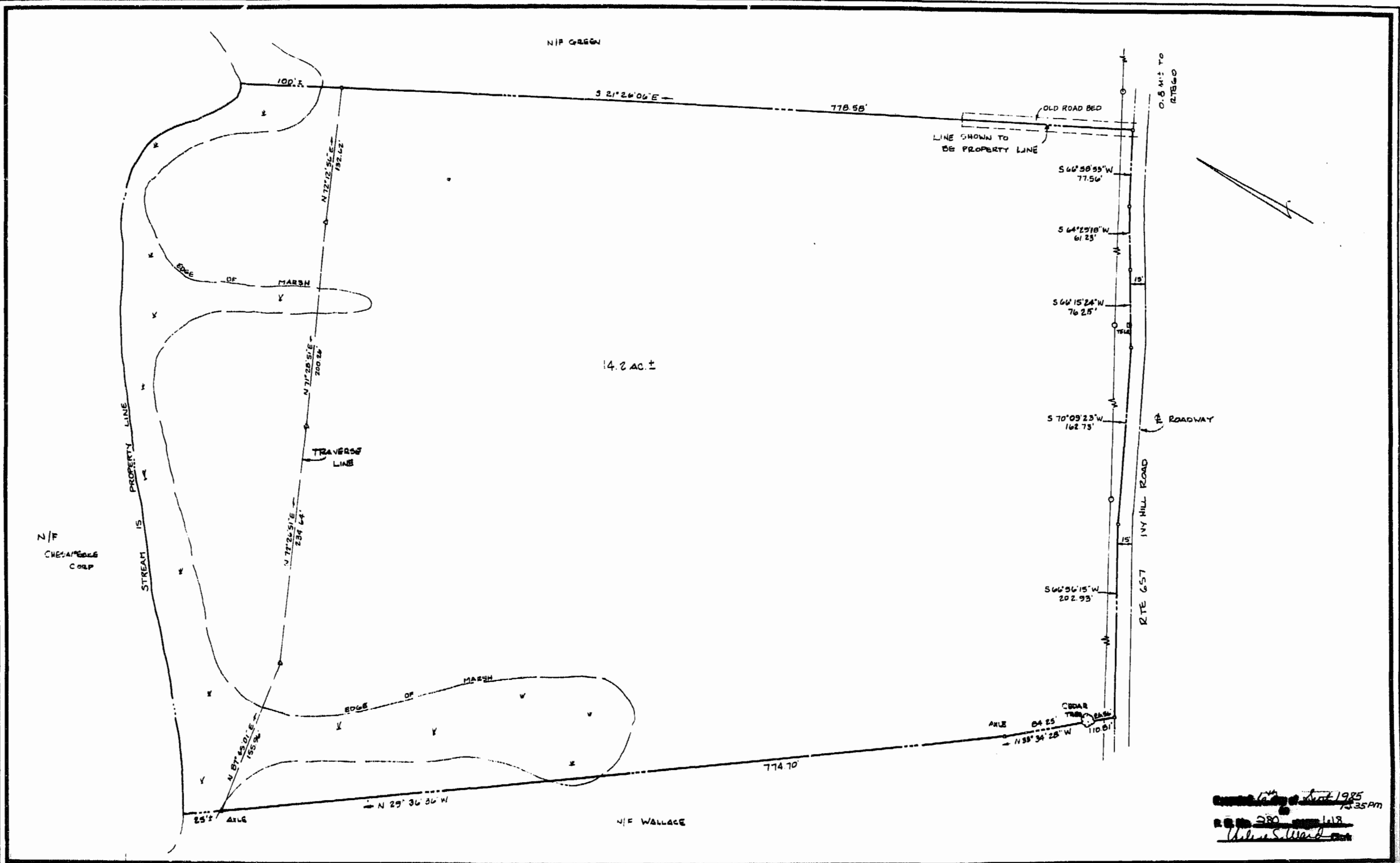
N/F WALLACE



0.8 MI. TO
RT 650

RT 657
IVY HILL ROAD

ROADWAY

Surveyed by *John D. Johnson* on *Sept 1985*
 12:35 PM
 R.E. No. 580
John D. Johnson



2119	 <p>THE DEYOUNG-JOHNSON GROUP, INC. ENGINEERS - ARCHITECTS - SURVEYORS P.O. BOX 197 WILLIAMSBURG, VIRGINIA 23187 (804) 253-0673</p>		<p>A SURVEY OF THE FREEMAN KNIGHT PROPERTY CONTAINING 14.2 ACRES ± OF LAND LYING IN JAMES CITY COUNTY, VIRGINIA.</p>
DATE 4th 5, 1985	DESIGNED	DRAWN	SCALE 1"=60'

