

BOOK 38 PART 53

ST. MARTINS EPISCOPAL MISSION
DB 94/634

N/F
CENTRAL FIDELITY
BANK

20' CONSTRUCTION
EASEMENT

10' PERMANENT
EASEMENT

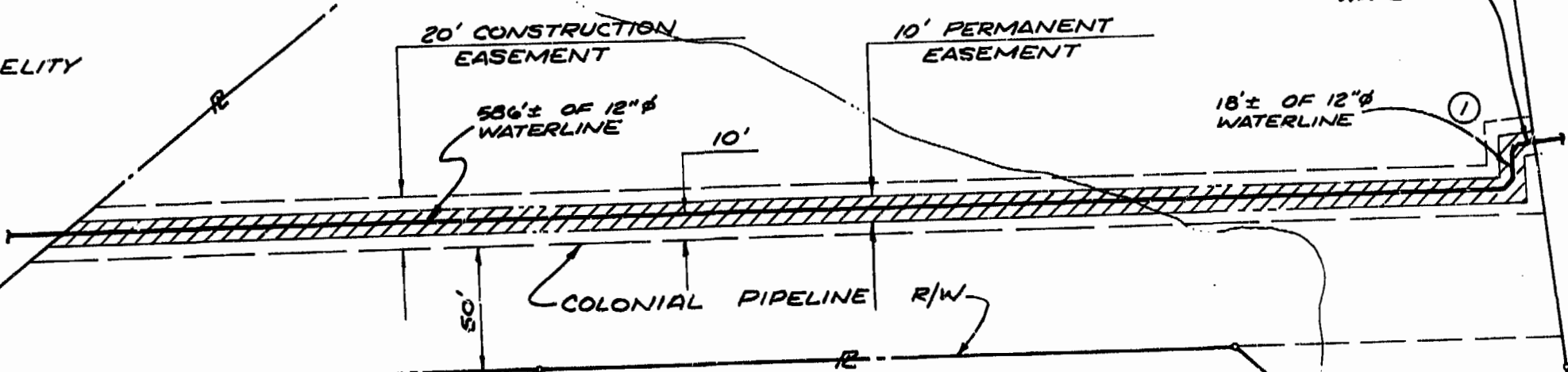
9'± OF 12"Ø
WATERLINE

536'± OF 12"Ø
WATERLINE

18'± OF 12"Ø
WATERLINE

STATE ROUTE 31

50' R/W



LOT 2
N/F
SVADEBA

LOT 1
N/F
ROBERTSON

N/F
GILLIAM

NOTE: CONSTRUCTION PLANS
WATER TRANSMISSION
MAIN C.I.P. 1983
SHT. 4 OF 23

SHADED AREA INDICATES
EASEMENT.

10:44 AM
Recorded 30th day of June, 1983
in
D. B. No. 2345 pages 524
Julius Silvers Clerk


① REV. WATERLINE LOCATION
4/22/83 *CS*

T.M. (48-1)(1-9)

A PLAT FOR WATERLINE
EASEMENT

TO: JAMES CITY SERVICE
AUTHORITY


FROM: ST. MARTINS
EPISCOPAL CHURCH



BUCHART-HORN, INC.
Consulting Engineers & Planners

YORK, PA. HARRISBURG, PA. WASHINGTON, D.C. LEWISBURG, PA.
BALTIMORE, MD. MEMPHIS, TENN.
WILLIAMSBURG, VA. CHARLESTON, W.VA.

JOB NO. 90187	SCALE 1" = 50'	ENGR. DWN	DWN 425	SHEET NO.
DATE 7/12/82	DESIGNER	CEC BY		



Business Records Corporation

1032 East Lindsay Street • Greensboro, N.C. 27405