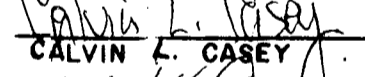


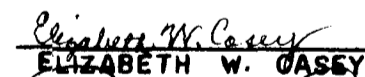
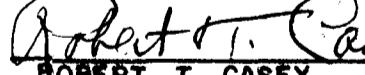
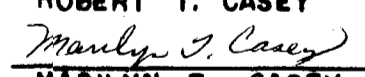



N/F
RT, CL., & C. D. CASEY

SUBDIVISION CERTIFICATE:
THE SUBDIVISION OF PROPERTY AND BOUNDARY LINE ADJUSTMENT AS IT APPEARS ON THIS PLAT IS WITH THE FREE CONSENT AND IN ACCORDANCE WITH THE DESIRES OF THE UNDERSIGNED OWNERS.

-  (SEAL)
CALVIN L. CASEY
-  (SEAL)
ERIC H. CASEY
-  (SEAL)
CARLTON D. CASEY
-  (SEAL)
ELIZABETH W. CASEY
-  (SEAL)
ROBERT T. CASEY
-  (SEAL)
MARILYN T. CASEY

NOTARIZATION
STATE OF VIRGINIA
CITY/COUNTY OF WILLIAMSBURG

I, JOHN F. MONEYSMAKER A NOTARY PUBLIC IN AND FOR THE CITY/COUNTY AND STATE AFORESAID DO HEREBY CERTIFY THAT CALVIN L., ERIC H., CARLTON D., ELIZABETH W., ROBERT T. AND MARILYN T. CASEY WHOSE NAMES ARE SIGNED TO THE FOREGOING WRITING BEARING DATE ON THE 26th DAY OF DEC HAVE ACKNOWLEDGED THE SAME BEFORE ME IN THE CITY/COUNTY AND STATE AFORESAID. GIVEN UNTO MY HANDS THIS 26th DAY OF DEC, 1982.
MY COMMISSION EXPIRES JAN 31 1984 NOTARY PUBLIC John F. Monesmaker

CERTIFICATE OF APPROVAL
THIS SUBDIVISION AND BOUNDARY LINE ADJUSTMENT AS SHOWN ON THIS PLAT IS APPROVED BY THE UNDERSIGNED IN ACCORDANCE WITH SUBDIVISION REGULATIONS AND MAY BE COMMITTED TO RECORD.
 December 27, 1982
AGENT OF GOVERNING BODY DATE

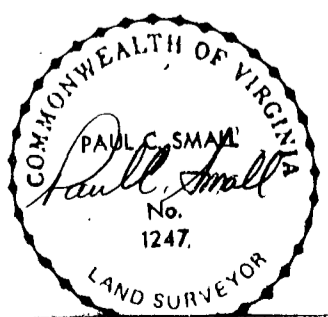
N/F
NORMAN R. SAWYER

10.36 477
Recorded 28th day of Dec 1982
in
O. B. No. 228 page 267
Debra S. Wray
By Dawn K. Martin Debra S. Wray



AES, a professional corporation
1761 Jamestown Road, Williamsburg, Va. 23185
804-253-0040
Architecture, Engineering, Surveying, Planning

PLAT OF BOUNDARY LINE ADJUSTMENT AND EASEMENT OF RIGHT OF WAY
JAMES CITY CO. VIRGINIA



No.	DATE	REVISION / COMMENT / NOTE	BY

Designed	Drawn
Scale	Date
Project No.	5027-B
Drawing No.	