

NOTE: THIS LOT IS NOT WITHIN A 100 YEAR FLOOD ELEVATION, PURSUANT TO AVAILABLE PUBLISHED RECORDS.

I certify that this plat of Subdivision was made by me at the direction of the owner, and that the subdivision is entirely within the boundaries of land covered by deed duly of record in the Clerk's Office of the Circuit Court of James City County, Virginia in the following Plat Book: Plat Book 33, Page 72


This Subdivision of the property of Busch Properties, Inc. James City County, Virginia, as the same appears on this plat is with free consent and in accordance with the desires of the undersigned Owner.

This Subdivision as it appears on this plat conforms to the applicable regulations relating to the subdivision of land

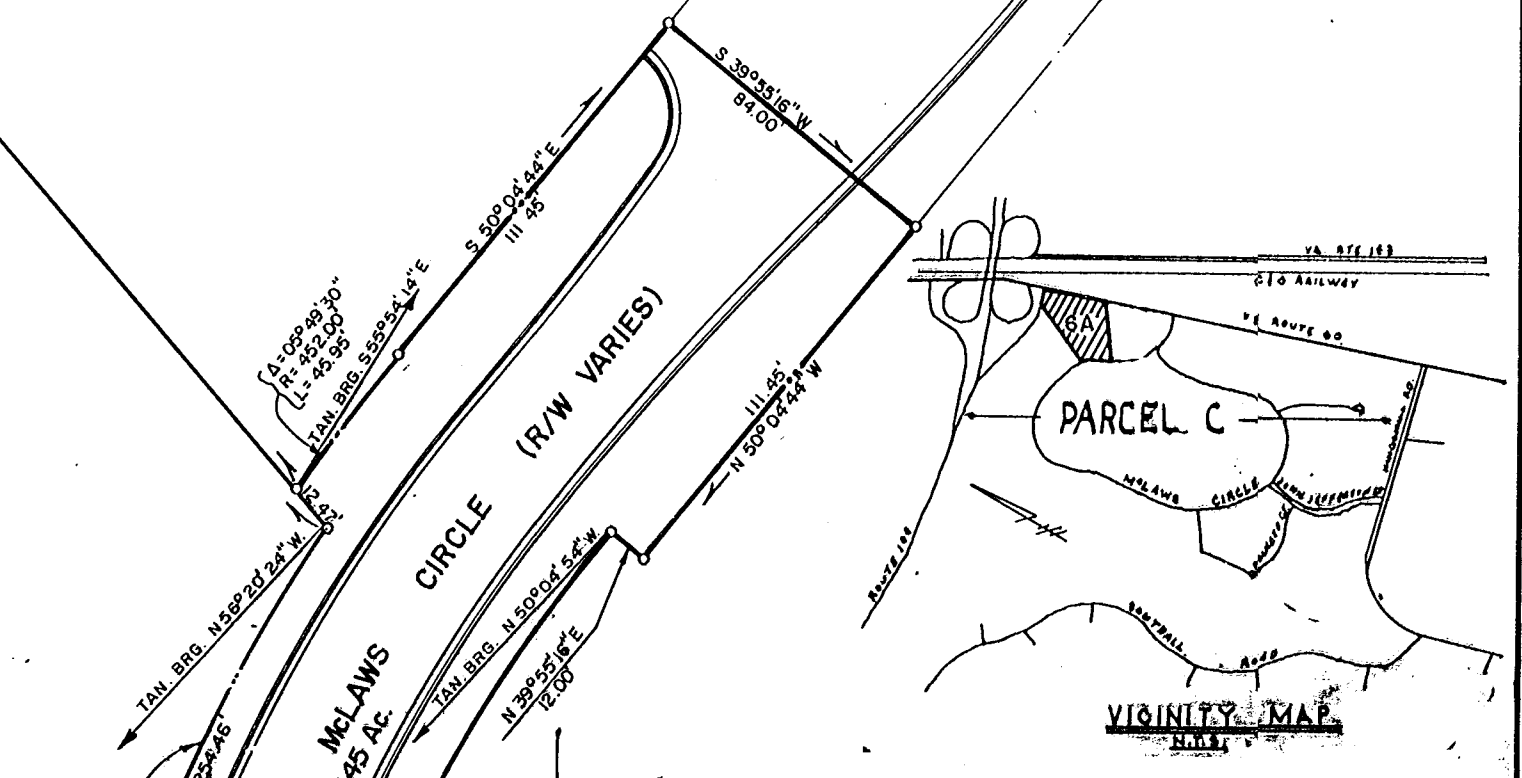
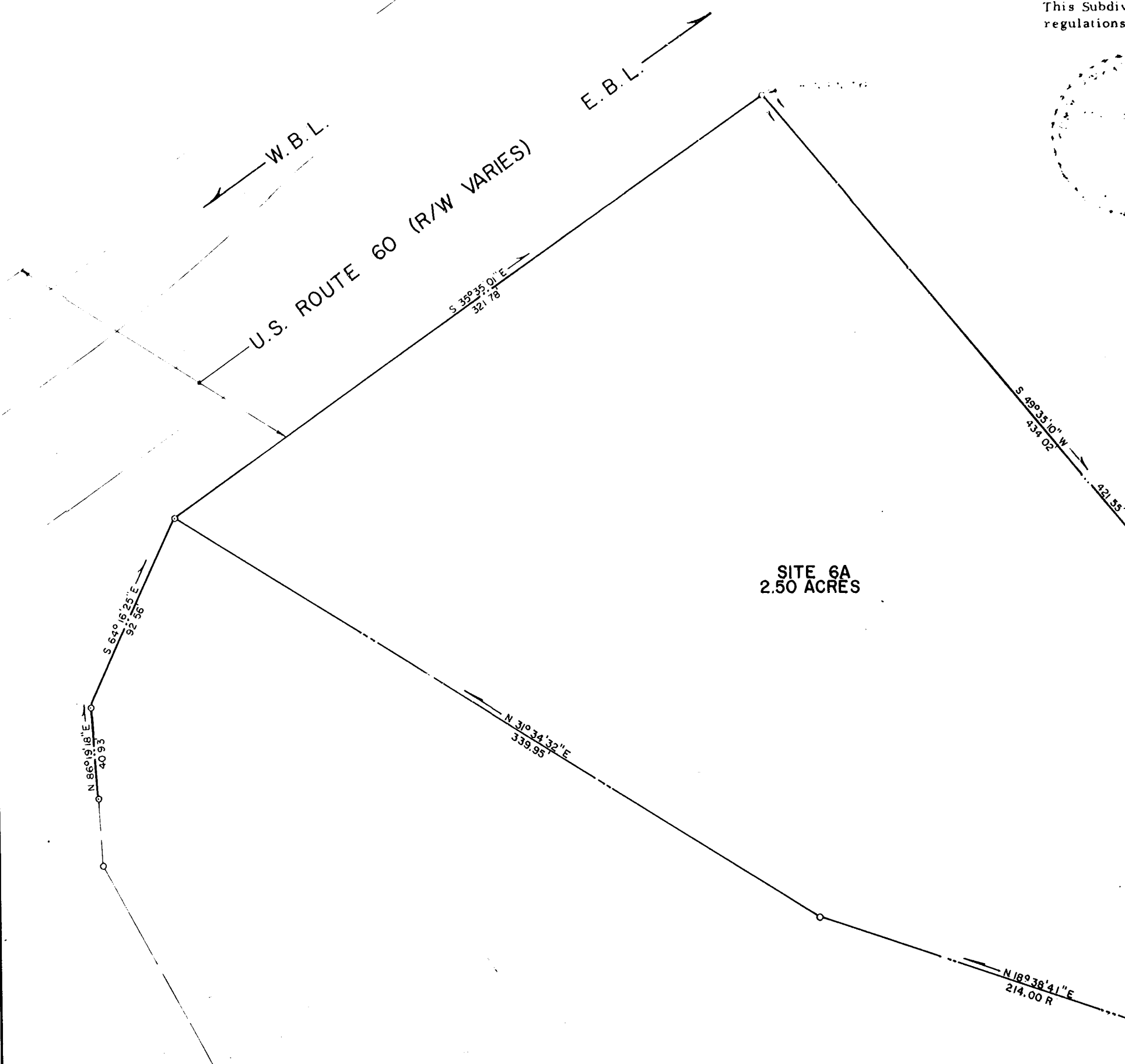
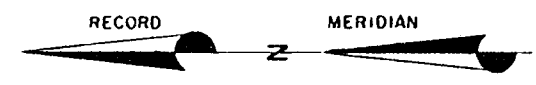
BUSCH PROPERTIES, INC.
By W. Randolph Baker
Attest James R. Bell
STATE OF Missouri
CITY OF St. Louis TO WIT:

I, Christine M. Randall a Notary Public in and for the City and State aforesaid do hereby certify that W. Randolph Baker & James R. Bell whose names are signed to the foregoing writing have appeared on the 27th day of November have acknowledged to me before me in my City and State aforesaid.
Given unto my hands this 27th day of November 1982

Christine M. Randall
Notary Public
CHRISTINE M. RANDALL, Notary Public
STATE OF MISSOURI, ST. LOUIS COUNTY
MY COMMISSION EXPIRES 2-13-83



SITE 5B
FOODMAKER INC.
P B 35, PAGE 105



CERTIFICATE OF APPROVAL
This Subdivision approved by the undersigned in accordance with existing subdivision regulations and may be committed to record.

Date 12/16/82 Henry J. Bell Agent of Governing Body
STATE OF VIRGINIA, COUNTY OF JAMES CITY

In the Clerk's Office of the Circuit Court of the County of James City this 15th day of November 1982, the same shown hereon was presented and admitted to the record as the law directs.

Teste Hilene S. Ward Clerk
Plat Book 37

BUSCH PROPERTIES INC.
PARCEL C
P.B. 33, PG. 72

SUBDIVISION OF PARCEL C
BUSCH CORPORATE CENTER WILLIAMSBURG
PLAT OF SITE 6A AND
EXTENSION OF McLAWS CIRCLE RIGHT-OF-WAY
BUSCH PROPERTIES, INC.
JAMES CITY COUNTY VIRGINIA
DATE 11/23/82

Recorded 15th day of Nov 1982
P.B. No. 37 Page 94
Langley & McDonald
ENGINEERS & SURVEYORS
VIRGINIA & MISSOURI

