

SURVEYOR'S CERTIFICATE:
 I CERTIFY THAT TO THE BEST OF MY KNOWLEDGE & BELIEF THIS PLAT IS CORRECT & IN ACCORDANCE WITH THE SUBDIVISION ORDINANCES OF JAMES CITY CO, VIRGINIA
 [Signature] 7/28/81

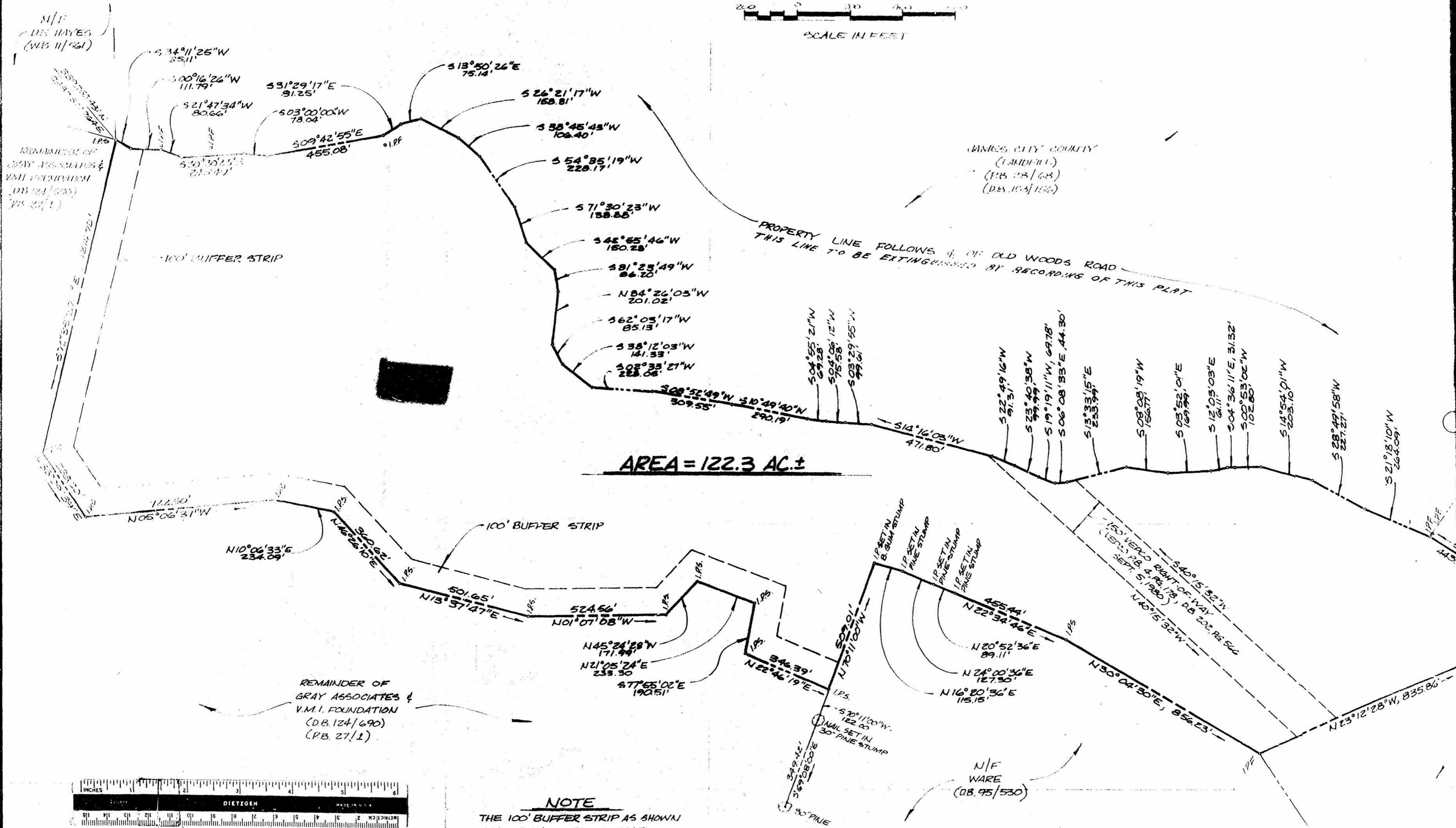
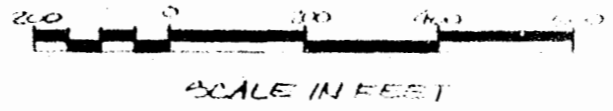
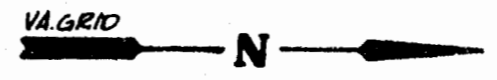
OWNER'S CERTIFICATE & SOURCE OF TITLE:
 THIS SUBDIVISION IS WITH THE FREE CONSENT & IN ACCORDANCE WITH THE DESIRES OF THE UNDERSIGNED OWNERS & PROPRIETORS.
 [Signature] 7/28/81

TITLE TO THE LAND SHOWN HERE IS VESTED IN GRAY ASSOCIATES, A VIRGINIA GENERAL PARTNERSHIP & V.M.I. FOUNDATION, INCORPORATED; AS SHOWN IN DB 124/690 & DB/89/602.

NOTARY:
 I, ROBERT EMMETT III, A NOTARY PUBLIC FOR THE STATE OF VIRGINIA, CERTIFY THAT THE PERSONS WHOSE NAMES ARE SIGNED TO THIS FOREGOING INSTRUMENT, HAVE ACKNOWLEDGED THE SAME BEFORE ME.
 [Signature] 7/28/81
 MY COMMISSION EXPIRES 7/28/82

CLERK OF COURT:
 THIS PLAT WAS PRESENTED & RECORDED ON 7/28/81 (DATE), IN PLAT BOOK 36 PAGE 93 (PLAT #)
 [Signature] CLERK

APPROVED:
 N/A
 HIGHWAY DEPT.
 N/A
 HEALTH DEPT.
 SEE THIS PLAT
 AGENT OF JAMES CITY CO.



NOTE
 THE 100' BUFFER STRIP AS SHOWN SHALL BE MAINTAINED IN ITS NATURAL STATE. (NO TREES SHALL BE REMOVED BY THE COUNTY OF JAMES CITY, ITS SUCCESSORS OR ASSIGNS.)