

REVISED	4/16/81
---------	---------

ENGINEER'S CERTIFICATE:
 I HEREBY CERTIFY THAT TO THE BEST OF MY KNOWLEDGE AND BELIEF, ALL OF THE REQUIREMENTS OF THE CITY COUNCIL AND ORDINANCES OF THE CITY OF WILLIAMSBURG, VIRGINIA, REGARDING THE PLATTING OF SUBDIVISION WITHIN THE CITY, HAVE BEEN COMPLIED WITH.

L. V. WOODSON *L.V. Woodson* CLS #1201

CERTIFICATE OF APPROVAL:
 THIS SUBDIVISION KNOWN AS WALNUT HILLS ANNEX, SECTION I, IS APPROVED BY THE UNDERSIGNED IN ACCORDANCE WITH EXISTING SUBDIVISION REGULATIONS AND MAY BE COMMITTED TO RECORD.
William A. Whetter
 CITY OF WILLIAMSBURG PLANNING DEPARTMENT DATE 9.6.79

THIS SUBDIVISION IS THE FREE CONSENT AND IN ACCORDANCE WITH THE WISHES AND DESIRES OF THE UNDERSIGNED OWNERS AND PROPRIETORS.
 EDGAR B. ROESCH, JR. *EBR* DATE 7/18/79
 GLORIA S. ROESCH *Gloria S. Roesch* DATE 7/18/79

STATE OF VIRGINIA, CITY OF WILLIAMSBURG:
 I, Thomas W. Wood, A NOTARY PUBLIC, DO CERTIFY THAT THE PERSONS WHOSE NAMES ARE SIGNED TO THE FOREGOING WRITING ACKNOWLEDGED THE SAME BEFORE ME IN MY CITY AND STATE AFORESAID.
 GIVEN UNDER MY HAND THIS 18th DAY OF July 1979.
 MY COMMISSION EXPIRES June 7, 1980
 Thomas W. Wood, Notary Public

STATE OF VIRGINIA, CITY OF WILLIAMSBURG:
 IN THE CLERK'S OFFICE OF THE CIRCUIT COURT FOR THE CITY OF WILLIAMSBURG, THE 7th DAY OF Sept. 1979.
 THE MAP SHOWN HEREON WAS PRESENTED AND ADMITTED TO THE RECORD AS THE LAW DIRECTS.
 TESTE: PLAT BOOK 35 PAGE 99 CLERK: *Jubeta C. Clohise, clerk*

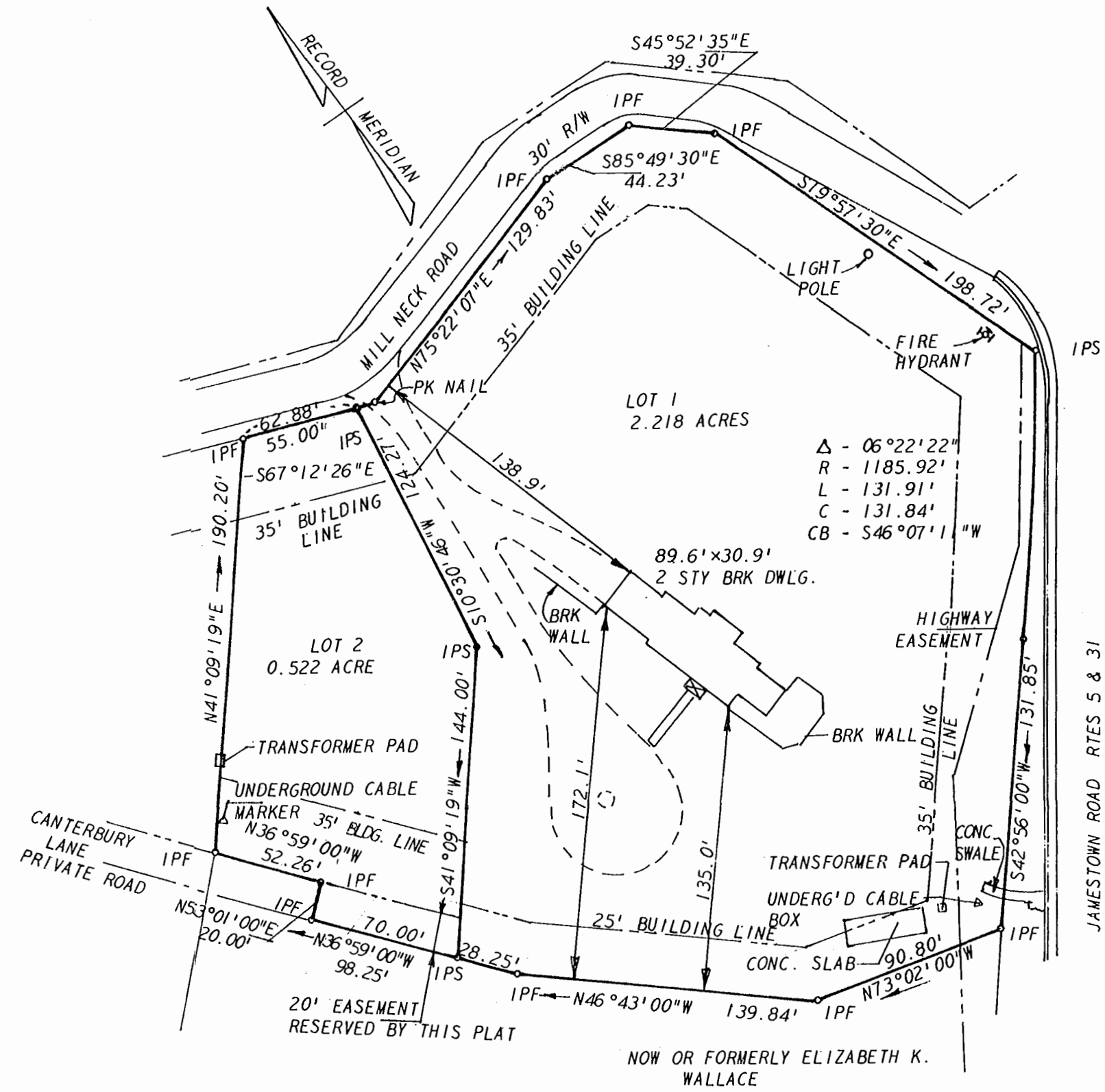
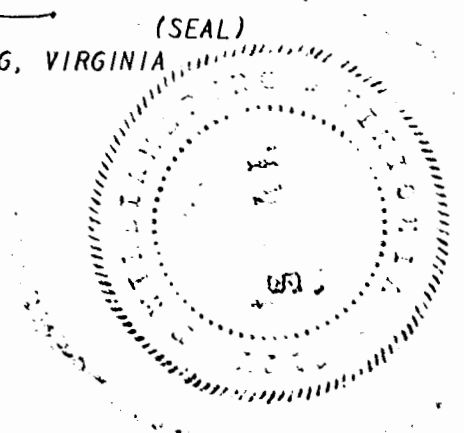
SOURCE OF TITLE:
 THE PROPERTY EMBRACED WITHIN THIS SUBDIVISION WAS CONVEYED TO EDGAR B. ROESCH, JR. AND GLORIA S. ROESCH BY ROBERT P. WALLACE, JR. AND BETTY W. WALLACE AS RECORDED IN THE CLERK OF THE CIRCUIT COURT'S OFFICE IN DEED BOOK 56 PAGE 372.

CERTIFICATE OF APPROVAL:
 THIS SUBDIVISION AS SHOWN ON THIS PLAT IS APPROVED AND MAY BE COMMITTED TO RECORD.

Frank Force (SEAL)
 FOR THE CITY OF WILLIAMSBURG, VIRGINIA

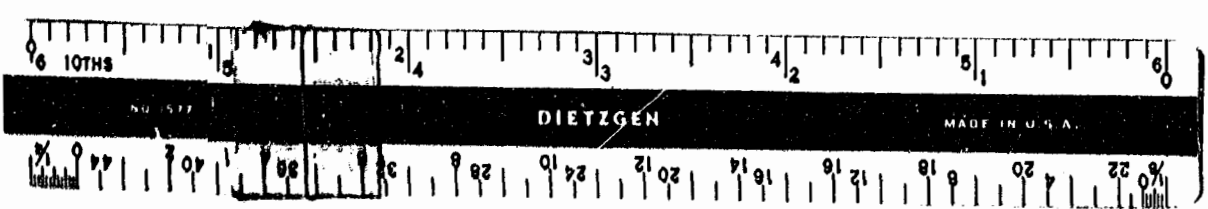
REVISION NOTED 4/16/81 IS APPROVED BY THE UNDER SIGNED AGENT OF THE CITY OF WILLIAMSBURG IN ACCORDANCE WITH CITY COUNCIL RESOLUTION PASSED MARCH 12, 1981.

William A. Whetter 4/16/81
 DATE



NOTE: VEHICULAR ACCESS TO LOT 2 IS LIMITED TO CANTERBURY LANE OR BY THE EXISTING RIGHT OF WAY OVER LOT 1 TO MILL NECK ROAD. ALL UTILITIES ARE TO BE INSTALLED UNDERGROUND.

11:35 a.m.
 Recorded 21st day of April, 1981
 D. B. No. 60 392
James M. Fleming, Clerk



WALNUT HILLS ANNEX SECTION I
 LYING IN THE CITY OF WILLIAMSBURG, VIRGINIA

architects and engineers, inc.
 architects engineers surveyors and planners
 Williamsburg, Virginia

proj	3157A
date	JULY 11, 1979
scale	1"=60'
sheet no	3157A-1