

SUBDIVISION CERTIFICATE:
THIS SUBDIVISION OF LAND AS SHOWN ON THIS PLAT IS WITH THE FREE CONSENT AND IN ACCORDANCE WITH THE DESIRES OF THE UNDERSIGNED OWNERS.

Forrest D. Griffin
FORREST D. GRIFFIN
Frances D. Griffin
FRANCES D. GRIFFIN

NOTARIZATION:
STATE OF VIRGINIA
CITY/COUNTY OF: *James City*
TO WIT: *I, Donnie M. [unclear]* A NOTARY PUBLIC IN AND FOR THE CITY/COUNTY AND STATE AFORESAID, DO HEREBY CERTIFY THAT THE PERSONS WHOSE NAMES ARE SIGNED TO THE FOREGOING WRITING HAS ACKNOWLEDGED THE SAME BEFORE ME IN MY CITY/COUNTY AFORESAID.

GIVEN UNDER MY HAND AND SEAL THIS *15th* DAY OF *May* 1980.
MY COMMISSION EXPIRES *June 12, 1983*

SOURCE OF TITLE:
THE PROPERTY SHOWN ON THIS PLAT WAS CONVEYED TO FORREST D. GRIFFIN AND MARY W. GRIFFIN BY DEED DATED MARCH 4, 1949 AND RECORDED IN DEED BOOK 41 PAGE 53 AND DEED DATED MARCH 4, 1949 AND RECORDED IN DEED BOOK 41 PAGE 55, IN THE CIRCUIT COURT OF JAMES CITY COUNTY, VIRGINIA.

CERTIFICATE OF APPROVAL:
THIS SUBDIVISION AS SHOWN ON THIS PLAT IS APPROVED BY THE UNDERSIGNED IN ACCORDANCE WITH SUBDIVISION REGULATIONS AND MAY BE COMMITTED TO RECORD.

[Signature]
AGENT OF GOVERNING BODY
5/15/80
DATE

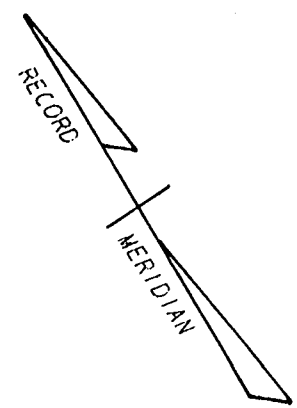
STATE OF VIRGINIA, COUNTY OF JAMES CITY IN THE CLERK'S OFFICE OF THE CIRCUIT COURT FOR THE COUNTY OF JAMES CITY. THE MAP SHOWN HEREON WAS PRESENTED AND ADMITTED TO RECORD AS THE LAW DIRECTS.

TESTE:
DATE: *5/14/80*
PLAT BOOK 36 PAGE 18-A

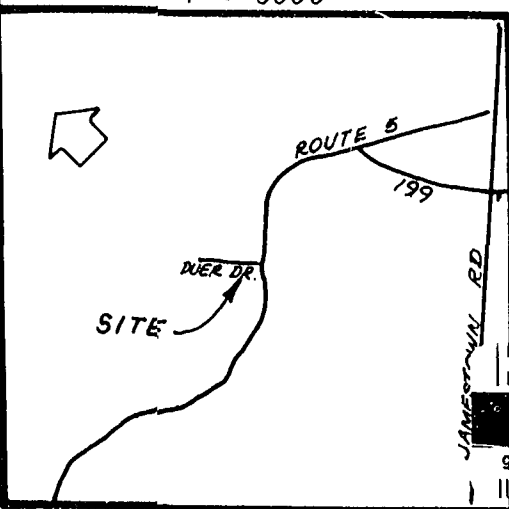
SURVEYOR'S CERTIFICATE:
TO THE BEST OF MY KNOWLEDGE AND BELIEF, ALL OF THE REQUIREMENTS SET FORTH IN THE ORDINANCE FOR APPROVING PLATS OF SUBDIVISIONS FOR RECORDATION IN JAMES CITY COUNTY, VIRGINIA, HAVE BEEN COMPLIED WITH.

B. D. Littlepage
B. D. LITTLEPAGE, CLS


VA. RTE. 5



VICINITY MAP
1" = 3000'



12:12 p.m.
Recorded *14th* day of *May* 1980
in
D. B. No. 203 pages 190
Judette C. [unclear] Clerk



architects and engineers williamsburg, VA	
PLAT OF GRIFFIN SUBDIVISION LYING IN BERKELEY DISTRICT JAMES CITY COUNTY, VIRGINIA	
SCALE: 1" = 40' DATE: JAN. 23, 1980	DWG. NO. 3514