

CERTIFICATE of APPROVAL

CERTIFICATE of APPROVAL

BOOK 35 PAGE 51

This subdivision approved by the undersigned in accordance with existing subdivision regulations and may be committed to record.

This subdivision approved by the undersigned in accordance with existing subdivision regulations and may be committed to record.

Date: 10-5-78 Henry H. Salyer Agent of Governing Body

Date: Oct 24 1978 R. E. Salyer Agent of Governing Body

STATE of VIRGINIA, COUNTY of JAMES CITY

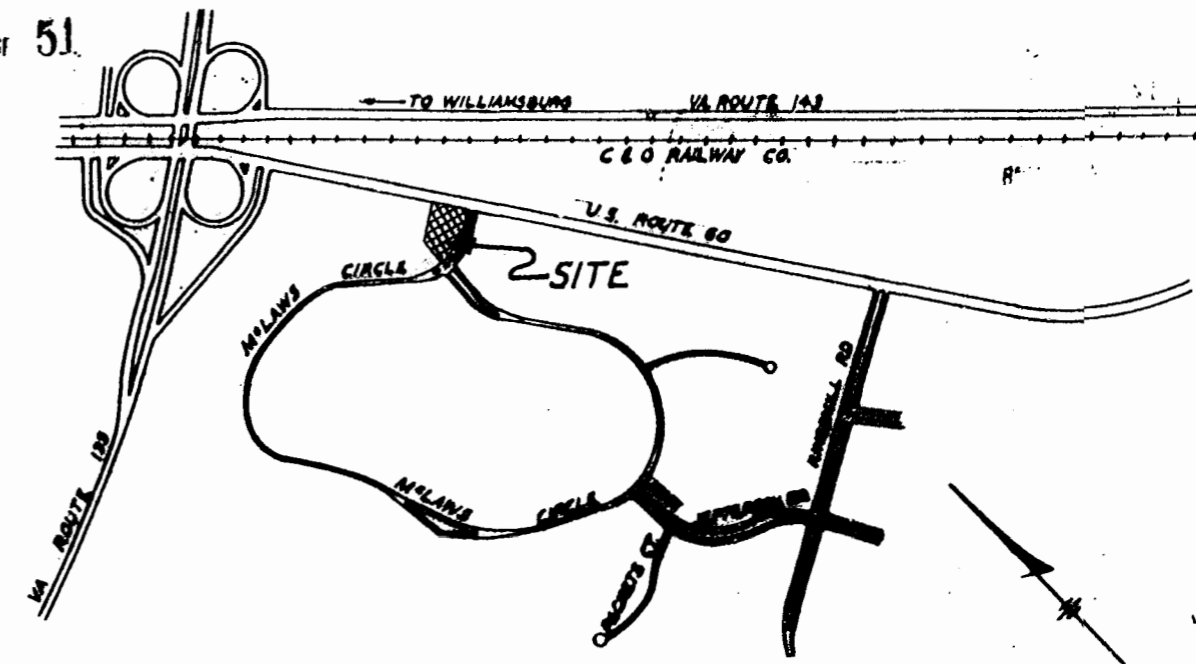
STATE of VIRGINIA, COUNTY of YORK

In the Clerk's Office of the Circuit Court of the County of James City this 24th day of October, 1978. The map shown hereon was presented and admitted to the record as the law directs.

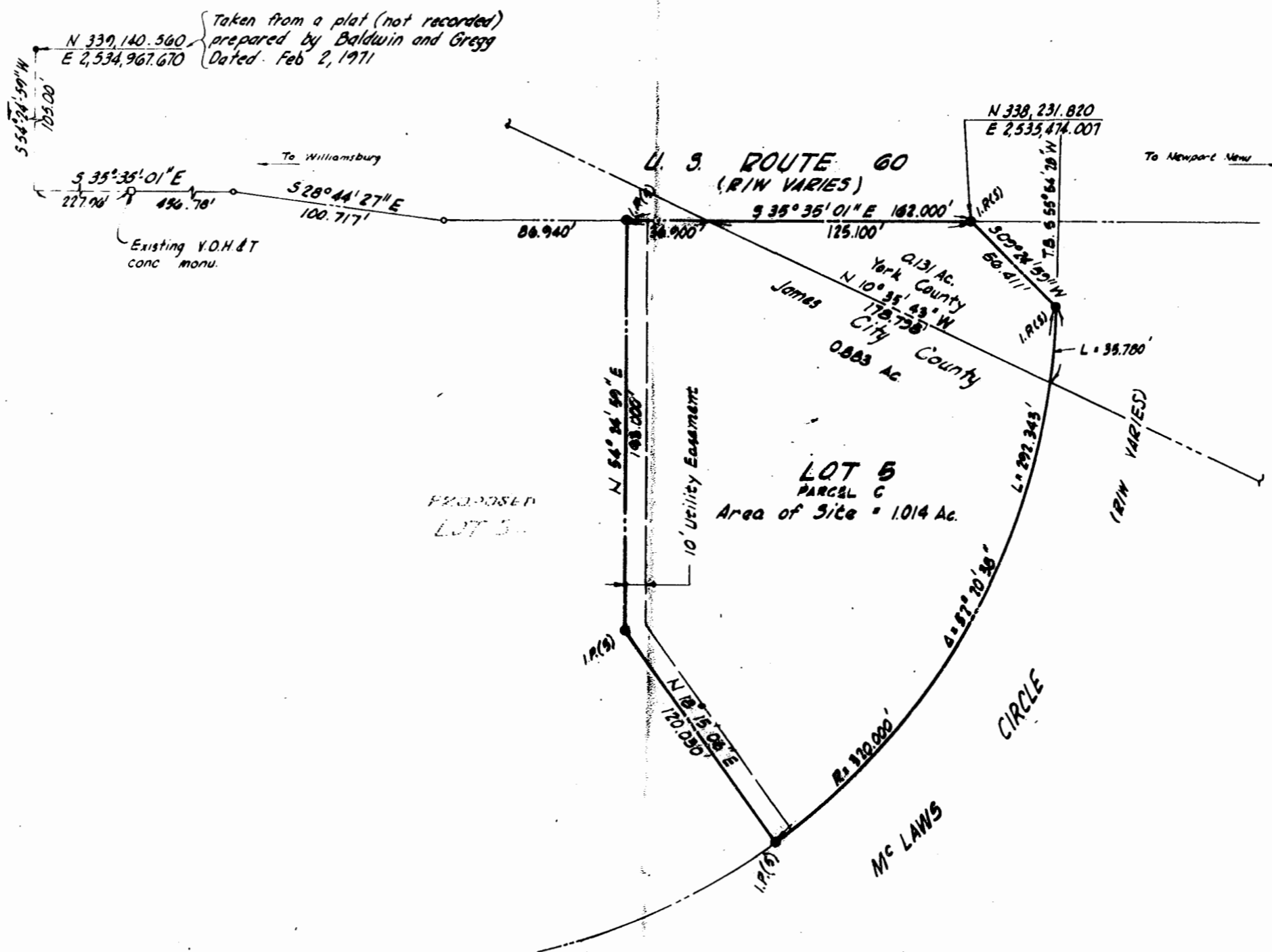
In the Clerk's Office of the Circuit Court of the County of York this day of 1978. The map shown hereon was presented and admitted to the record as the law directs.

Teste: Jubette C. Clarke, Clerk
Plat Book 35, Page 51

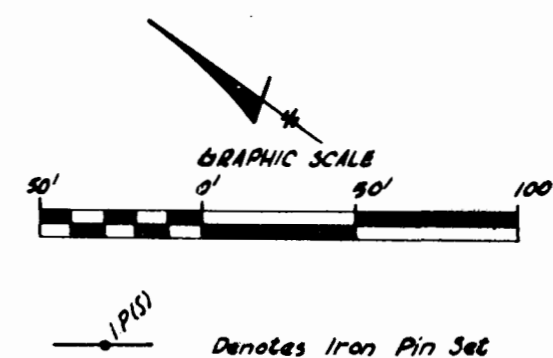
Teste: _____, Clerk
Plat Book _____, Page _____



LOCATION MAP
SCALE: 1"=200'



NOTE: Coordinates are in feet and refer to Virginia Coordinate Grid System, South Zone.



This Subdivision of Property of Busch Properties, Inc., James City and York Counties, Virginia, as the same appears on this plat is with free consent and in accordance with the desires of the undersigned owner.

BUSCH PROPERTIES, INC.

By: W. Randolph Baker

Attest: Michael W. Sweeney
ASST. SECRETARY

State of VIRGINIA to wit:
City of JAMES CITY

I, Nancy S. Luzzar, a Notary Public in and for the City and State aforesaid, do hereby certify that W. Randolph Baker and Michael W. Sweeney whose names are signed to the foregoing writing bearing date on this 12th day of October, 1978 have acknowledged the same before me in my City and State aforesaid. Given unto my hand this 3th day of October, 1978.

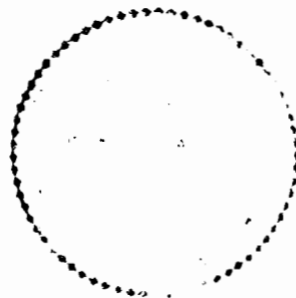
Nancy S. Luzzar
Notary Public Commission Expires: 7/18/82

I certify that this plat and subdivision was made by me at the direction of the owner, and that the subdivision is entirely within the boundaries of land covered by deeds duly of record in the Clerk's Office of the Circuit Courts of James City County in Plat Book 33, Pg. 72 and York County in Plat Book 9, Pg. 77. This subdivision as it appears on this plat conforms to the applicable regulations relating to the subdivision of land.

Langley and McDonald

By: Seamus E. Langley 9-18-78

3:20pm
recorded 24th day of Oct 1978
in
D. B. No. 189, pages 185
Seamus E. Langley Clerk



PLAT OF
LOT 5 PARCEL C
BUSCH CORPORATE CENTER, WILLIAMSBURG
TO BE CONVEYED TO
UNITED VIRGINIA BANK - WILLIAMSBURG
FROM
BUSCH PROPERTIES, INC.
JAMES CITY AND YORK COUNTIES, VIRGINIA
LANGLEY AND McDONALD
CONSULTING ENGINEERS
VA. BEACH, VA
SEPT 15, 1978

