

SUBDIVISION CERTIFICATE:
THIS SUBDIVISION OF LAND AS SHOWN ON THIS PLAT IS WITH
THE FREE CONSENT AND IN ACCORDANCE WITH
THE DESIRES OF THE UNDERMENTIONED OWNER.

Fern C. Rennick

NOTARIZATION:
STATE OF VIRGINIA
CITY/COUNTY OF James City
TO WIT: I, William M. Lewis, A NOTARY PUBLIC IN
AND FOR THE CITY/COUNTY AFORESAID, DO HEREBY CERTIFY THAT
THE PERSON WHOSE NAME IS SIGNED TO THE FOREGOING WRITING
HAS ACKNOWLEDGED THE SAME BEFORE ME IN MY CITY/COUNTY
AFORESAID.

GIVEN UNDER MY HAND AND SEAL THIS 7th DAY OF June 1977.

SOURCE OF TITLE:
THE PROPERTY SHOWN ON THIS PLAT WAS CONVEYED TO DENEY C. &
FERN C. RENNICK AS RECORDED IN DEED BOOK 22, PAGE 224, IN
THE CIRCUIT COURT OF JAMES CITY COUNTY, VIRGINIA.

CERTIFICATE OF APPROVAL:
THIS SUBDIVISION AS SHOWN ON THIS PLAT IS APPROVED BY THE
UNDERSIGNED IN ACCORDANCE WITH SUBDIVISION REGULATIONS AND
MAY BE COMMITTED TO RECORD.

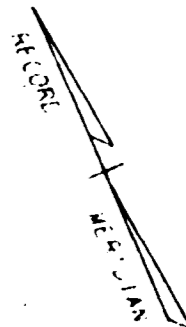
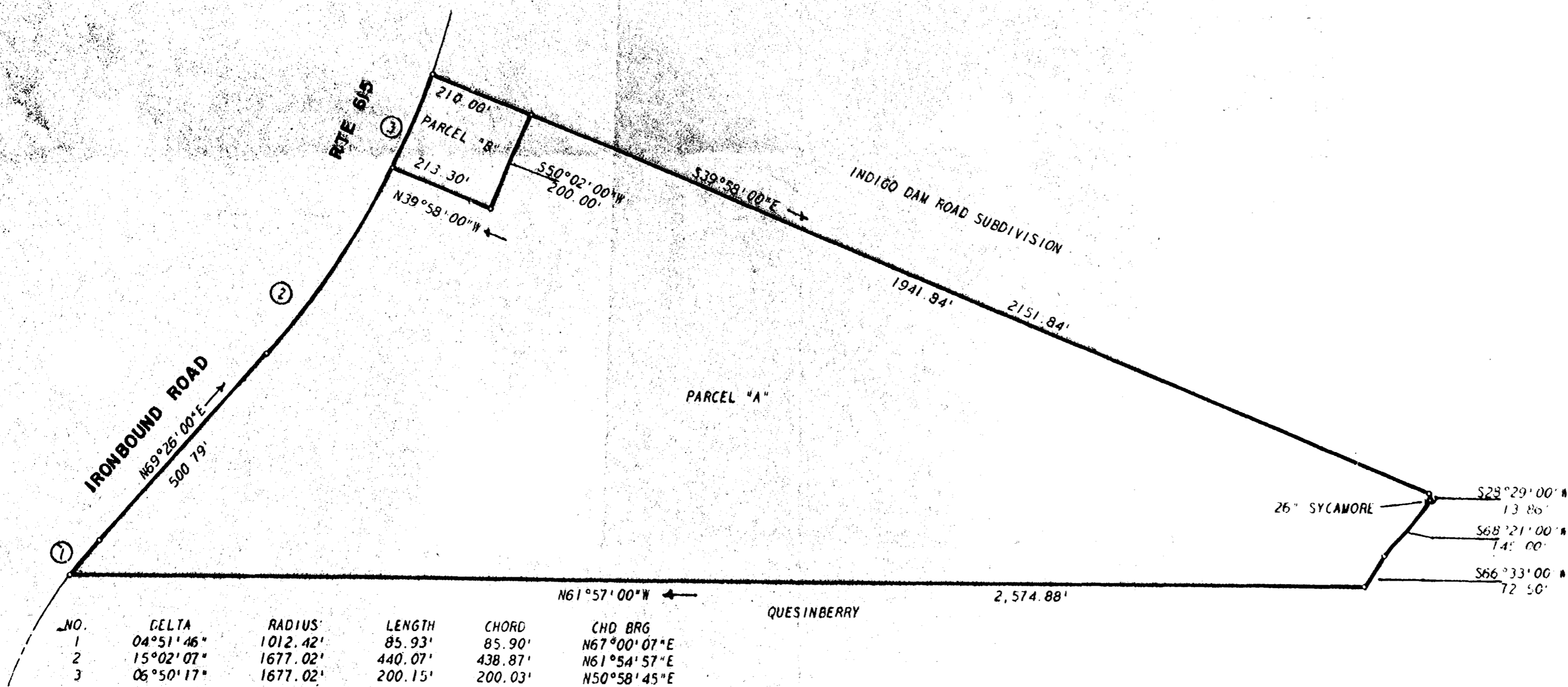
Henry H. Steph 6-13-77
AGENT OF GOVERNING BODY DATE
R.D. Littlepage 6-9-77
HIGHWAY DEPARTMENT DATE
E. Bagge 6-10-77
HEALTH DEPARTMENT DATE

STATE OF VIRGINIA COUNTY OF JAMES CITY IN THE CLERK'S OFFICE OF
THE CIRCUIT COURT FOR THE COUNTY OF JAMES CITY, THE MATR SHOWN
HEREON WAS PRESENTED AND ADMITTED TO RECORD AS THE LAW DIRECTS

TESTE Juliette C. Clark
DATE 06.17.77 BY 620 7/29/77
PLAT BOOK 34 PAGE 55

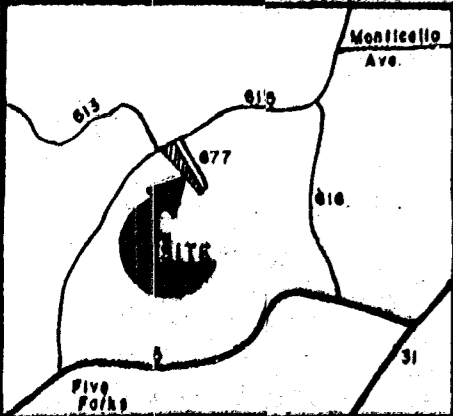
SURVEYOR'S CERTIFICATE:
TO THE BEST OF MY KNOWLEDGE AND BELIEF, ALL OF THE REQUIREMENTS SET
FORTH IN THE ORDINANCE FOR APPROVING PLATS OF SUBDIVISIONS FOR
RECORDATION IN JAMES CITY COUNTY, VIRGINIA, HAVE BEEN COMPLIED WITH.

B. D. Littlepage
B. D. LITTLEPAGE, C.L.S.



AREA:
PARCEL "A" 1,426,723.44 SQ. FT. 32.750 AC
PARCEL "B" 41,932.45 SQ. FT. 0.960 AC

LOCATION MAP



WOODSON, LITTLEPAGE & DeYOUNG, INC.
ENGINEERS, SURVEYORS & PLANNERS
P. O. DRAWER FU WILLIAMSBURG, VIRGINIA 23185

**RENICK
SUBDIVISION**

LYING IN
JAMES CITY COUNTY, VIRGINIA

SCALE: 1" = 200'
DATE: June 1, 1977

DWG. **2782**

