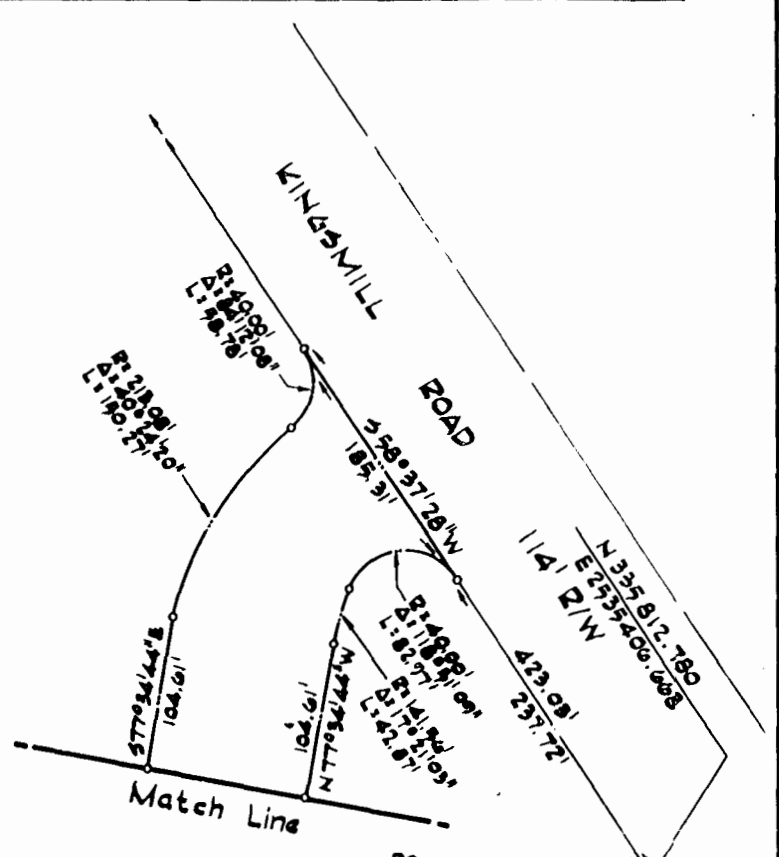


This Subdivision of Property of Busch Properties, Inc. James City County, Virginia, as the same appears on this plat is with free consent and in accordance with the desires of the undersigned Owner.

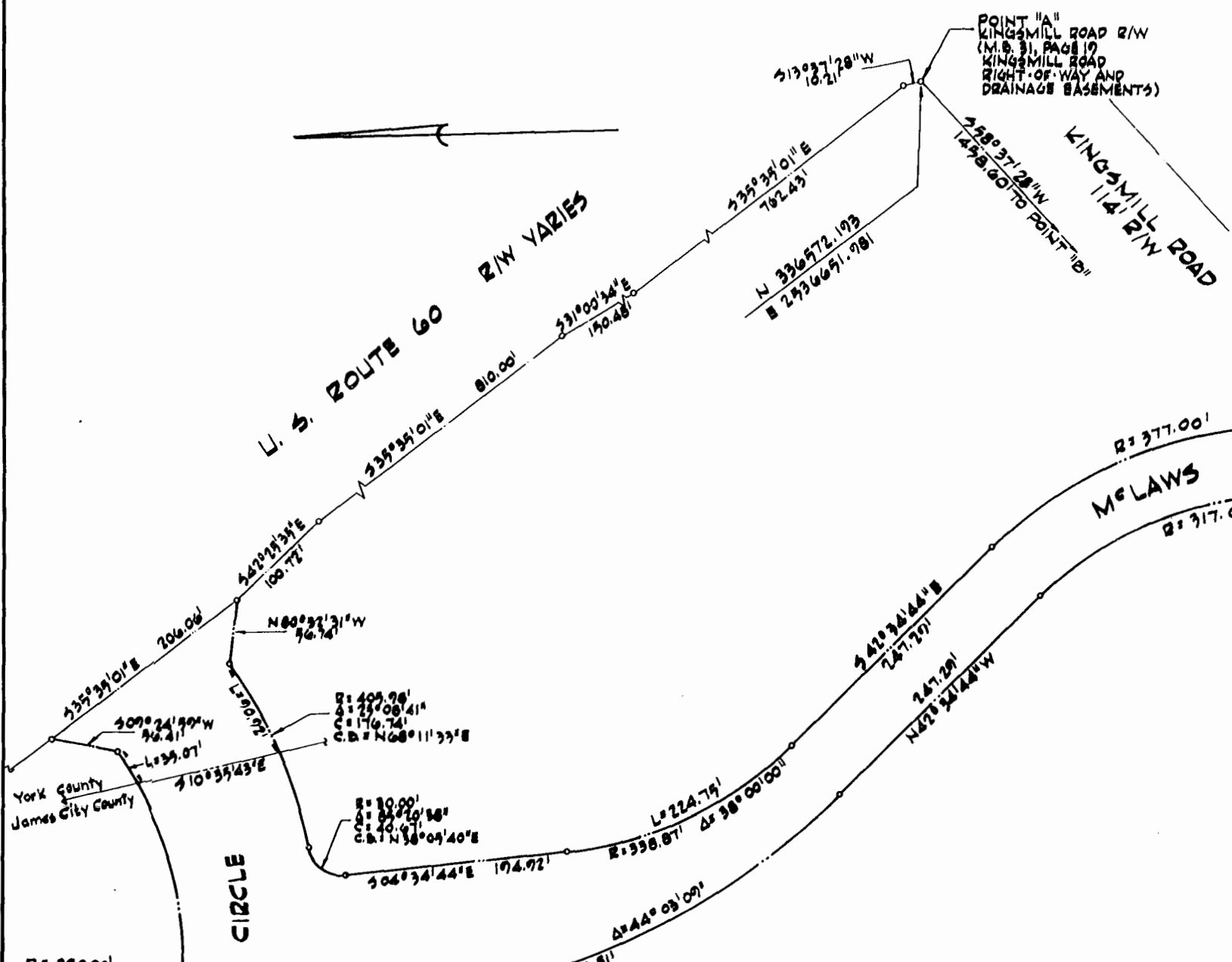
BUSCH PROPERTIES, INC.

By Richard G. Langley
 Attest: Michael W. DeWaney

STATE OF VIRGINIA
 CITY OF WILLIAMSBURG
 TO WIT:
 I, David W. Otay a Notary Public in and for the City and State aforesaid do hereby certify that Richard G. Langley & Michael W. DeWaney whose names are signed to the foregoing writing bearing date on the 12 day of May have acknowledged the same before me in my City and State aforesaid.
 Given unto my hands this 12 day of May.
David W. Otay
 Notary Public



NOTE:
 COORDINATES ARE IN FEET AND REFER TO VIRGINIA STATE PLANE COORDINATE SYSTEM, SOUTH ZONE.



STATE OF VIRGINIA COUNTY OF YORK
 In the Clerk's Office of the Circuit Court of the County of York on this _____ day of _____, 1977. The map shown hereon was presented and admitted to the record as the law directs.
 Teste: _____, Clerk
 Plat Book: _____ Page, _____

CERTIFICATE OF APPROVAL
 This Subdivision approved by the undersigned in accordance with existing subdivision regulations and may be committed to record.
 Date May 13, 1977 [Signature] Agent of Governing Body

STATE OF VIRGINIA, COUNTY OF JAMES CITY
 In the Clerk's Office of the Circuit Court of the County of James City this 12 day of May, 1977. The map shown hereon was presented and admitted to the record as the law directs.
 Teste: Judith C. Clark, Clerk
 Plat Book: 34 Page 45

CERTIFICATE OF APPROVAL
 This Subdivision is approved by the undersigned in accordance with existing subdivision regulations and may be committed to record.
 Date Henry H. Stupp Agent of Governing Body

YORK COUNTY
 JAMES CITY COUNTY

CIRCLE

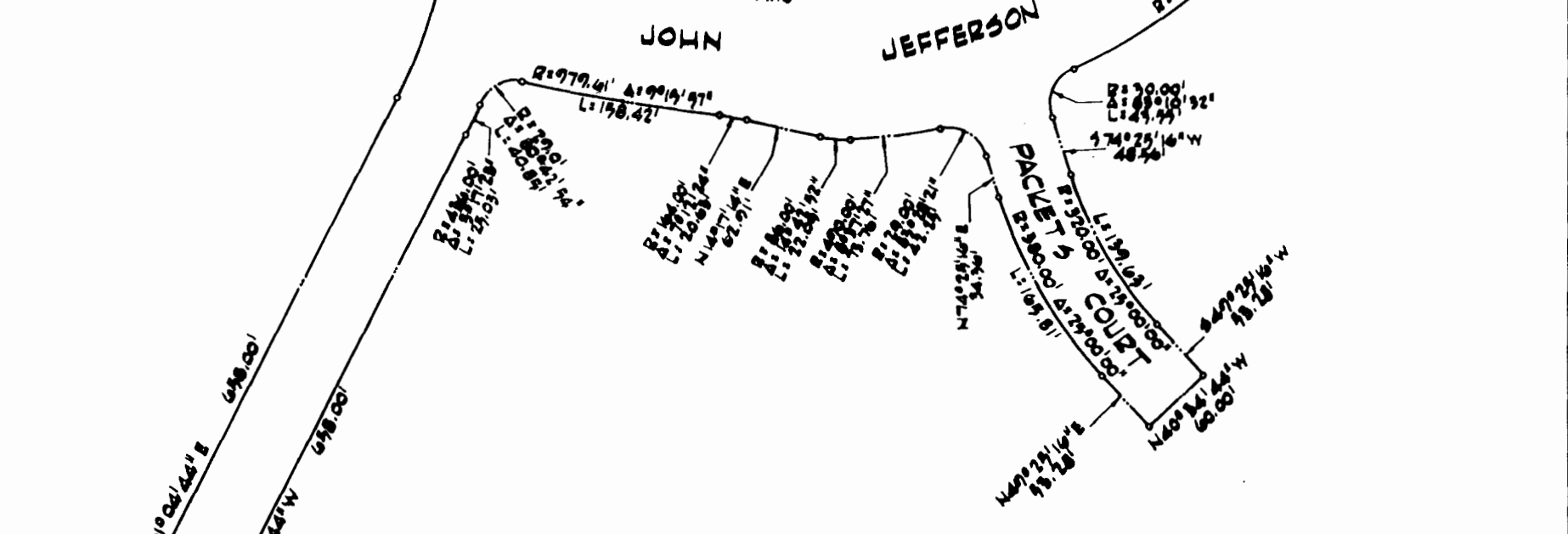
MCLAWS

JOHN JEFFERSON ROAD

PACKETTS COURT

STATE OF VIRGINIA
 Civil Engineer
 1056
 GEORGE E. LANGLEY
 Land Surveyor
 742

I certify that this plat of Subdivision was made by me at the direction of the owner, and that the subdivision is entirely within the boundaries of land covered by deed duly of record in the Clerk's Office of the Circuit Court of James City County and York County, Virginia in the following Plat Books: Plat Book 33, Page 72, James City County; Plat Book 9, Page 77, York County.
 This Subdivision as it appears on this plat conforms to the applicable regulations relating to the subdivision of land.
 LANGLEY, McDONALD AND OVERMAN
 By George E. Langley



PLAT OF RIGHTS-OF-WAY
 OF
 MCLAWS CIRCLE, PACKETTS COURT & JOHN JEFFERSON ROAD
 BUSCH PROPERTIES, INC. - BUSCH CORPORATE CENTER, WILLIAMSBURG
 YORK COUNTY AND JAMES CITY COUNTY, VIRGINIA
 SCALE: 1" = 100' MAY 12, 1977

LANGLEY, McDONALD & OYERMAN
 CONSULTING ENGINEERS
 VIRGINIA BEACH, VIRGINIA

100 0 FEET 100 200
 Graphic Scale

