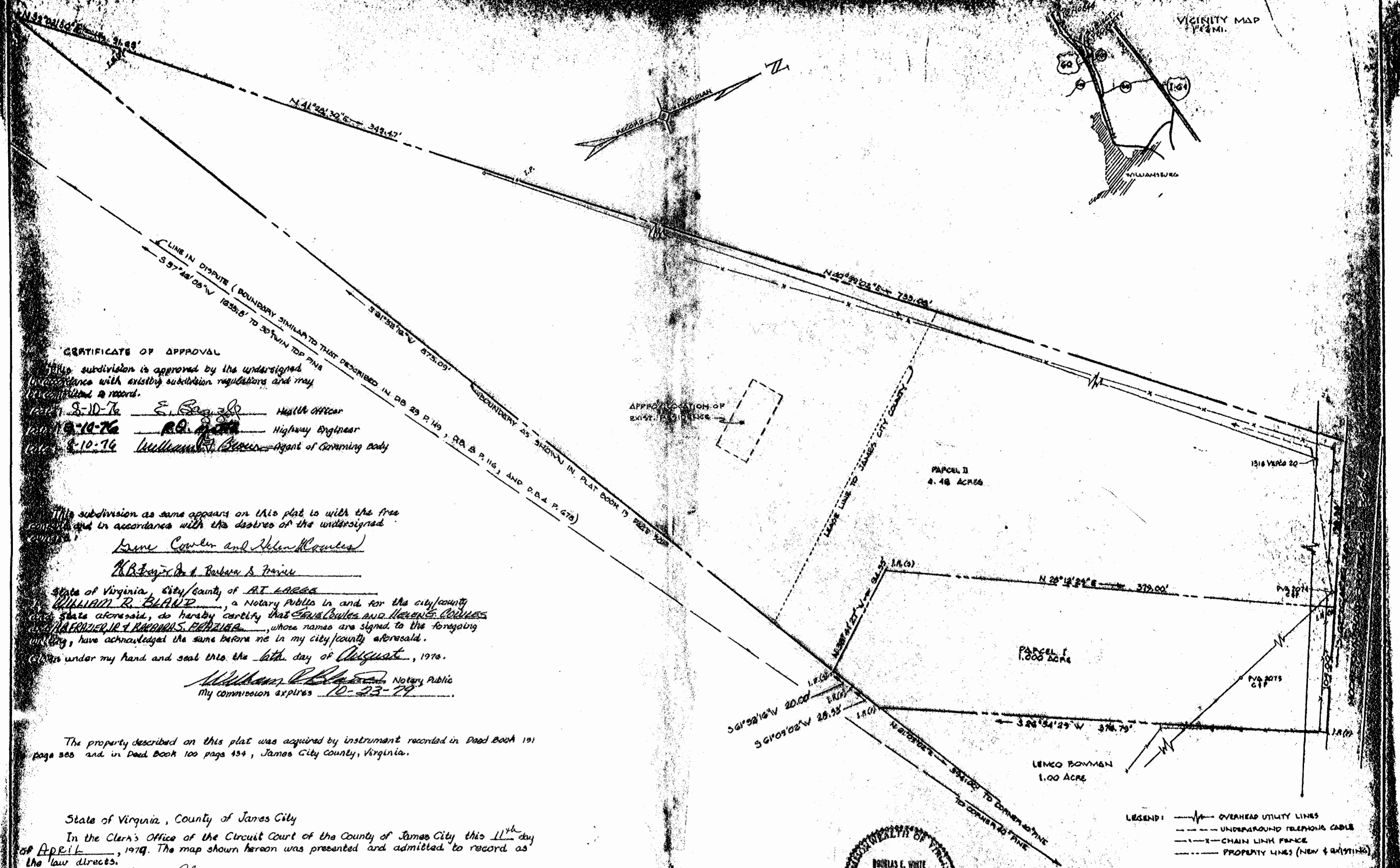
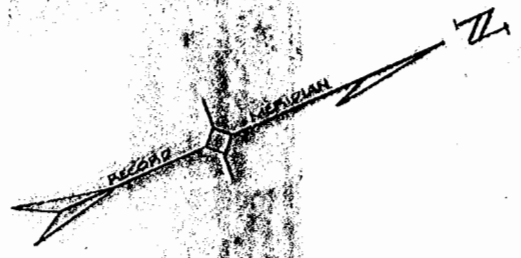
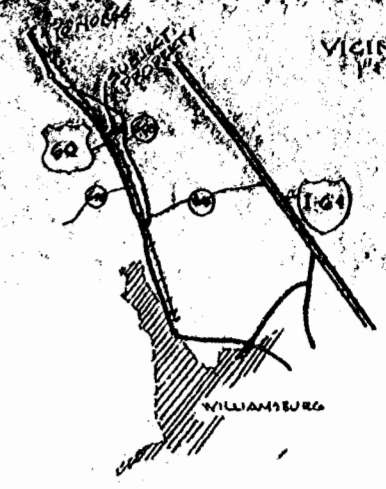


VICINITY MAP
1/4 MI.



CERTIFICATE OF APPROVAL

This subdivision is approved by the undersigned in accordance with existing subdivision regulations and may be submitted to record.

DATE: 8-10-76 E. B. [Signature] Health Officer
DATE: 8-10-76 R. B. [Signature] Highway Engineer
DATE: 8-10-76 William R. Bland Agent of Governing body

This subdivision as same appears on this plat is with the free consent and in accordance with the desires of the undersigned:

Ernie Cowler and Helen Kowles
W. B. [Signature] and Barbara S. Frazier


State of Virginia, City/County of AT LEE
WILLIAM R. BLAND, a Notary Public in and for the city/county of AT LEE State aforesaid, do hereby certify that ERNE COWLER AND HELEN KOWLES and W. B. FRAZIER, JR. & BARBARA S. FRAZIER, whose names are signed to the foregoing instrument, have acknowledged the same before me in my city/county aforesaid.

Witness under my hand and seal this 10th day of August, 1976.
William R. Bland Notary Public
My commission expires 10-23-77

The property described on this plat was acquired by instrument recorded in Deed Book 191 page 366 and in Deed Book 100 page 454, James City County, Virginia.

State of Virginia, County of James City
In the Clerk's Office of the Circuit Court of the County of James City this 11th day of April, 1977. The map shown hereon was presented and admitted to record as the law directs.

Teste: J. B. [Signature], Clerk
Plat Book: 33 Page 39
1:32 p.m.
Recorded 11th day of April, 1977
in
D. B. No. 176 pages 26
J. B. [Signature] Clerk



Douglas E. White

PLAT OF THE SUBDIVISION OF THE PROPERTY OF HEZEKIAH D. FRAZIER, JR. ET AL.	
SCALE: 1" = 50'	DATE: 29 JUNE 1976
JAMES CITY COUNTY, VA.	
SHEET 1 OF 1	

