

Clerk

This DIVISION IS A PART of:
 The PROPERTY of:
 UNIVERSAL DEVELOPMENT CORPORATION
 And recorded in D.B. #140 p. #305.
 is made with the full consent and
 approval of its owners & proprietors.

James L. ...
Robert ...


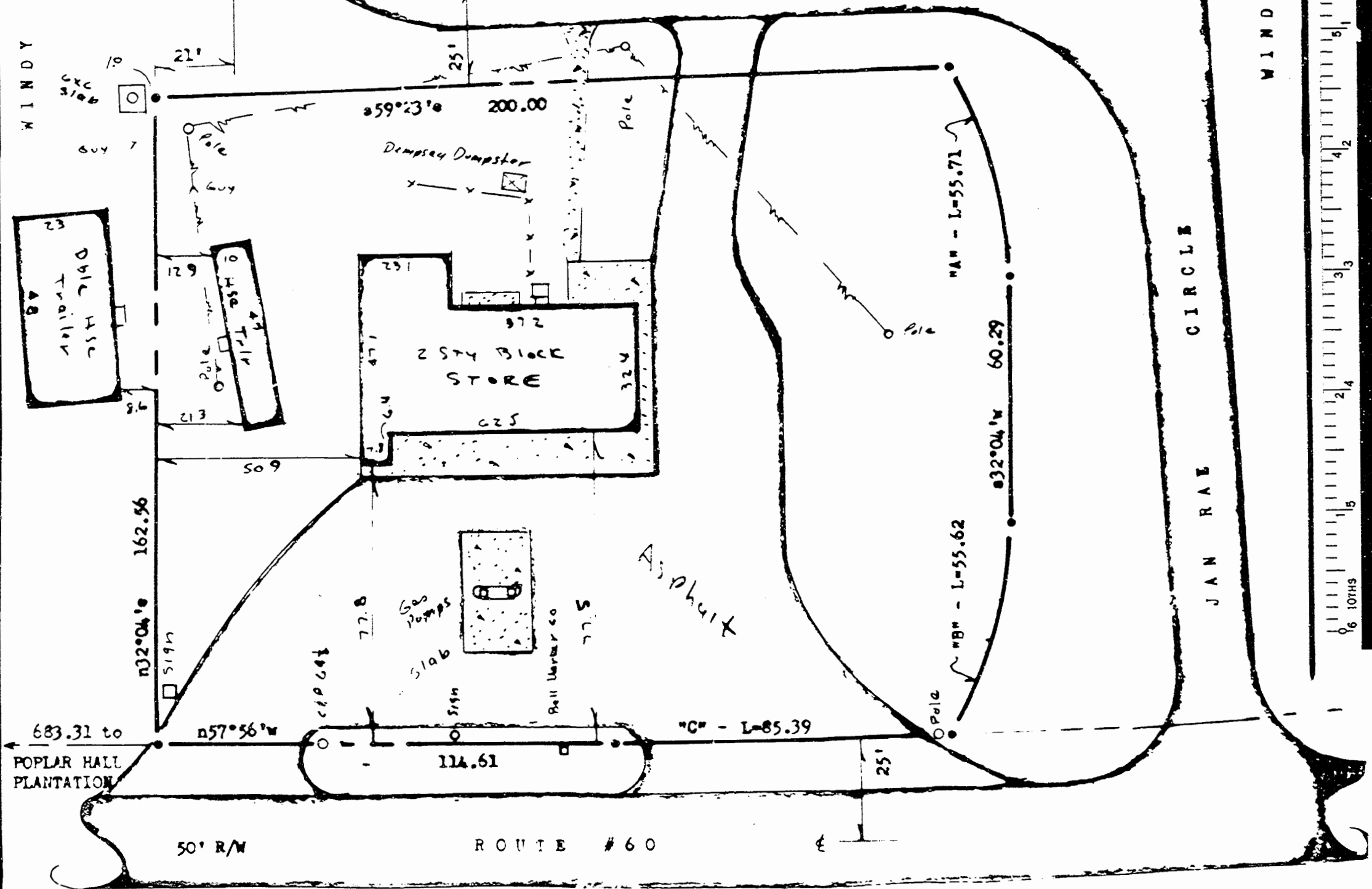
JAMES CITY COUNTY, to wit:
 I, *Allen F. ...* a NOTARY PUBLIC
 for said county in VIRGINIA, do
 certify that the following persons
 have signed and acknowledged the
 same before me in the county and
 state aforesaid.
 Given under my hand this:
 11 day of November 1976
 My commission expires:
 2 day of March 1978
 by *Allen F. ...*

WINDY HILL TRAILER PARK

JAN RAE CIRCLE

WINDY HILL TRAILER PARK

JAN RAE CIRCLE



To Williamsburg

In the best of my knowledge and belief,
 all of the requirements as set forth in
 the Ordinance for approving plats of
 subdivisions for recordation in
 JAMES CITY COUNTY, VIRGINIA have been
 complied with.


NOTES:

Iron markers at all corners,
 Bearings are clockwise.
 Ref.: D.B. #140, p. #305,
 127 40,
 90 19.

AREA: 34,950 sf = 0.802 Acre.

CURVE DATA:

"A" - R=100.39, T=55.71, I=031°47'40",
 T=28.59, C=55.00, CB=16°10'10"W.
 "B" - R=100.39, L=55.62, I=031°44'50",
 T=28.55, C=54.92, CB=167°56'25"W.
 "C" - R=2262.33, L=85.39, I=002°09'45",
 T=42.70, C=85.39, CB=159°00'50"W.



Stephen Stephens

This subdivision is approved by the VIRGINIA
 undersigned in accordance with
 existing subdivision regulations and
 may be committed to record.
 Signed: *Allen F. ...*
 Date: 7 November 1976

PLAT of:
 A PART of:
 Property of:
 UNIVERSAL DEVELOPMENT CORPORATION
 Scale: 1" = 30' Oct. 1975 -
 ROBERTS DISTRICT, JAMES CITY COUNTY, VIRGINIA