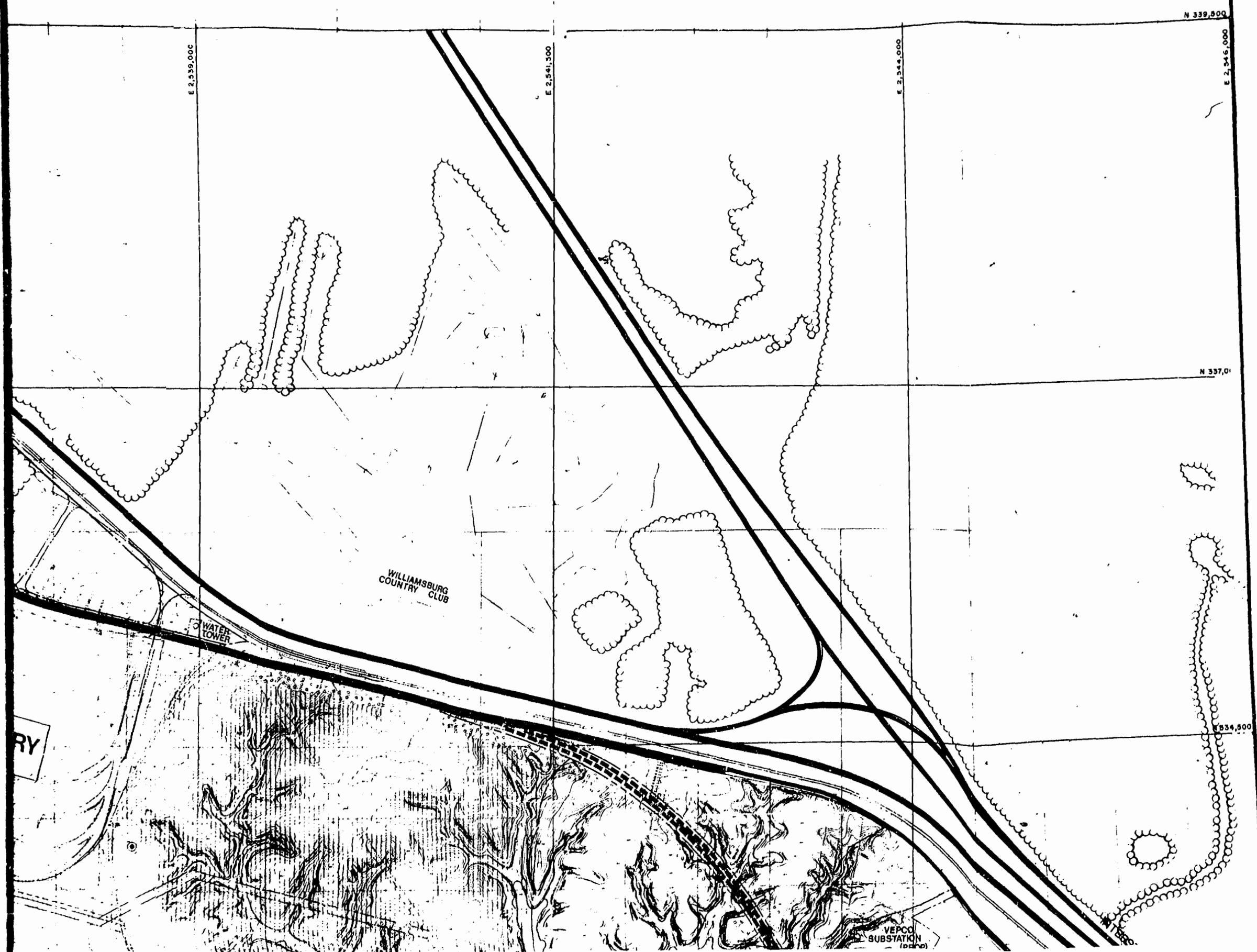








6E



LAND USE and CIRCULATION

MASTER PLAN LEGEND

-  RESIDENTIAL AREA "A"
-  RESIDENTIAL AREA "B"
-  RESIDENTIAL AREA "D"
-  LANDSCAPE CONTROL ZONE
(WITHIN LAND USE DISTRICTS)
-  SCENIC EASEMENT
-  CARTERS GROVE COUNTRY ROAD