
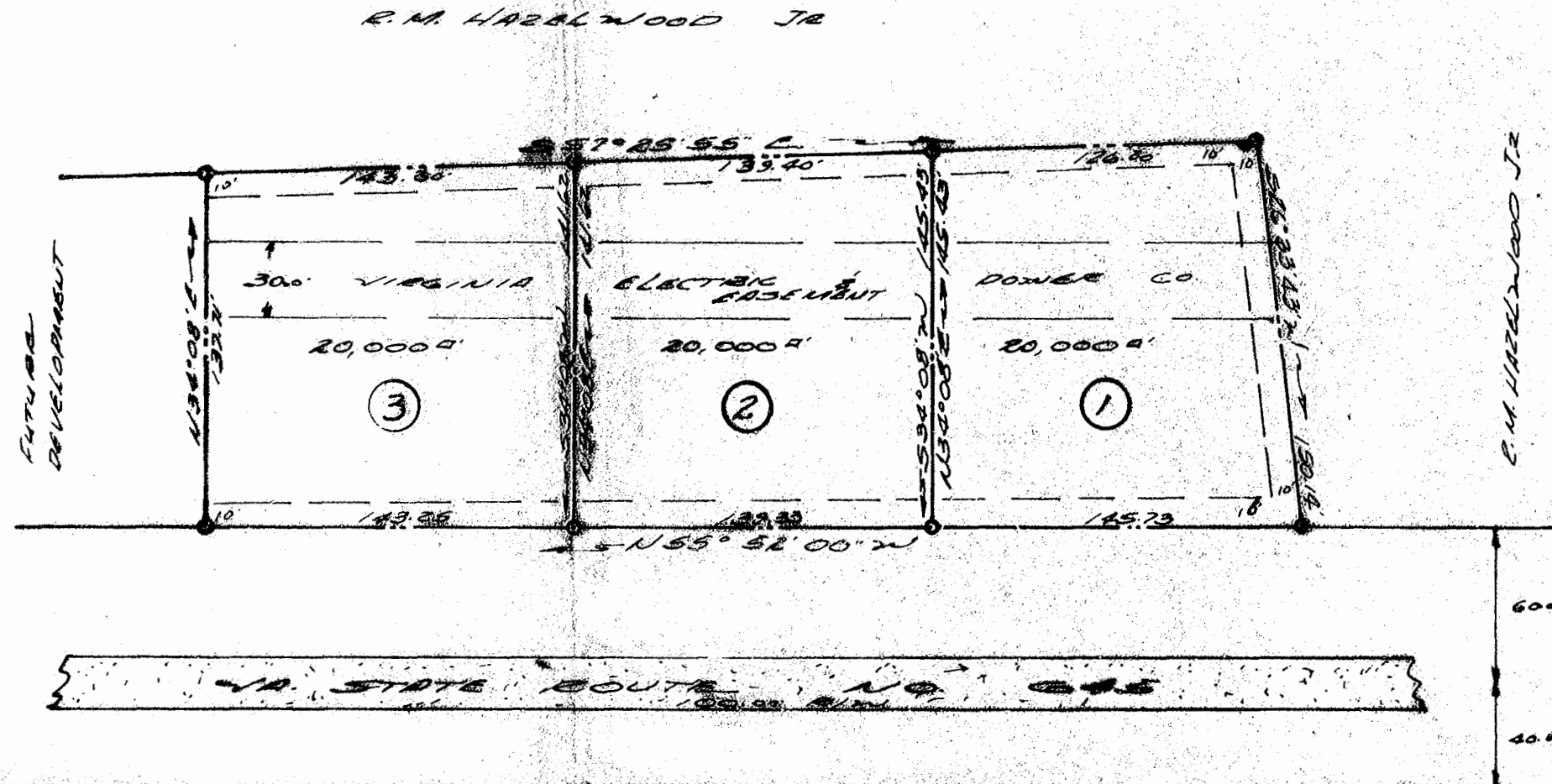
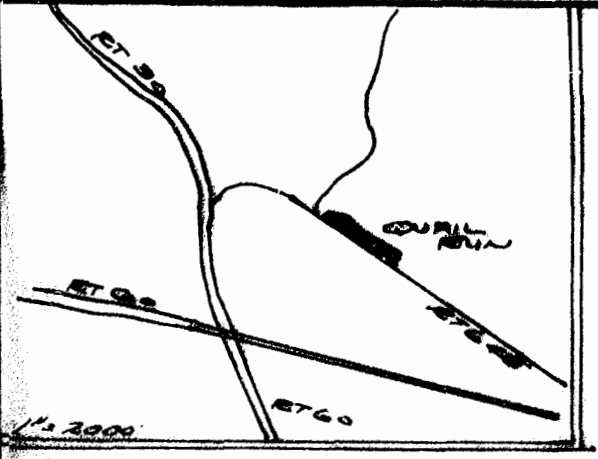


Plat in Reel  
Correction Plot  
See DB 171 page 11  
9-13-76

THIS SUBDIVISION IS WITH FREE CONSENT  
AND IN ACCORDANCE WITH THE WISHES AND  
DESIRES OF THE UNDERSIGNED OWNER  
TITLE TO THE LAND SHOWN HEREON IS VESTED  
IN THE NAME OF ROBERT L. WHITE BY  
DEED DATED MARCH 23, 1976 AND IS RECORDED  
IN THE CIRCUIT COURT OF JAMES CITY COUNTY  
VIRGINIA DB. 168 PAGE. 253  
BY *Robert L. White* OWNER

STATE OF VIRGINIA - CITY OF WILLIAMSBURG  
*GLORIA R. PARKER* ANOTARY PUBLIC  
DO CERTIFY THAT THE PERSON WHOSE NAME  
IS SIGNED TO THE FOREGOING WRITING  
HAS ACKNOWLEDGED THE SAME BEFORE  
ME IN MY CITY & STATE AFORESAID  
GIVEN UNDER MY HAND THIS 10th DAY OF JUNE 1976  
MY COMMISSION EXPIRES 6/18/77  
*Gloria R. Parker*  
I WAS COMMISSIONED GLORIA R. TEUFER



Recorded 14th day of June 1976  
in  
D. B. No. 169 pages 75  
*Judith C. Clark* Clerk

I HEREBY CERTIFY TO THE BEST OF  
MY KNOWLEDGE, & BELIEVE, ALL THE  
REQUIREMENTS OF THE BOARD OF  
SUPERVISORS & ORDINANCES OF THE  
COUNTY OF JAMES CITY, VIRGINIA  
REGARDING THE PLATTING OF  
SUBDIVISIONS WITHIN THE COUNTY,  
HAVE BEEN COMPLIED WITH  
GIVEN UNDER MY HAND THIS  
13 DAY OF JUNE 1976

--- DENOTES GEN. UTIL. & DRAIN BASES  
O DENOTES IRON PIPES

CERTIFICATE OF APPROVAL  
THIS SUBDIVISION KNOWN AS "QUAIL RUN"  
IS APPROVED BY THE UNDERSIGNED IN  
ACCORDANCE WITH EXISTING SUBDIVISION  
REGULATIONS AND MAY BE COMMITTED TO  
RECORD  
DATE 6-11-76 *R. E. M... ..* HIGHWAY ENG.  
DATE 6-11-76 *E. Adzige* HEALTH OFF.  
DATE 6-14-76 *W. J. Brown* AGENT OF  
SOV. BODY

*Vincent D. Williams*

STATE OF VIRGINIA - COUNTY OF JAMES CITY  
IN THE CLERK'S OFFICE OF THE CIRCUIT  
COURT FOR THE COUNTY OF JAMES CITY  
THE DAY OF \_\_\_\_\_ 1976  
THE MAP SHOWN HEREON WAS PRESENTED  
AND ADMITTED TO THE RECORD AS THE  
LAW DIRECT'S  
TESTE \_\_\_\_\_ CLERK  
PLAT BOOK 33 PAGE 76

"QUAIL RUN"  
SECTION ONE  
ROBERT L. WHITE, OWNER-DEVELOPER  
JAMES CITY COUNTY VIRGINIA  
10 JUNE 1976 SCALE 1/4" = 30'

