

THE CHESEAPEAKE CORPORATION

ANTHONY JONES
(PRESENT)

N 70° 56' W 360.60'

N 12° 51' E 145.51'

N 2° 14' E 355.84'

S 80° 11' E 302.60'

4" VEE P & TEL CABLE EASMENT

VIRGINIA STATE ROAD NO. 607





MAGNETIC MERIDIAN

HUGER D. McMANUS
WILLIAMSBURG, VIRGINIA
REGISTERED VIRGINIA
LAND SURVEYOR
HIGHWAY ENGINEER 063
CIVIL ENGINEER 1000

STONEHOUSE DIST. JAMES CITY COUNTY
VIRGINIA
PLAT SHOWING BOUNDARY SURVEY
OF A PART OF THE LAND STANDING
IN THE NAME OF THE
JOHN SMITH ESTATE PRO
SURVEYED FOR H.L. COOKE, AGENT.
APRIL 11, 1968 SCALE 1" = 50'
AREA 4.72 ACRES

WARD W. YOUNG C.E.

THE CHESEAPEAKE CORPORATION



TO SYCAMORE LANDING

See Book