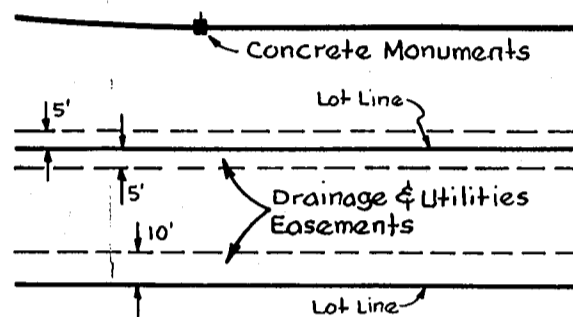


CURVE DATA					
No	RADIUS	DELTA	TANGENT	ARC	Chord
1	600.00	53°58'04"	305.50	565.15	544.49
2-T	650.00	"	330.96	612.25	589.86
3	"	8°26'44"	47.99	95.81	95.73
4	"	10°23'42"	59.13	117.93	117.77
5	"	17°19'22"	99.02	196.52	195.77
6	"	8°29'44"	48.28	96.38	96.29
7	"	9°18'32"	52.92	105.61	105.49
8	25.00	85°45'08"	23.21	37.42	34.02
9	30.00	111°34'14"	44.12	58.42	49.62
10	30.00	58°02'04"	16.64	30.39	29.10
11	330.00	18°26'30"	53.57	106.22	105.76
12	380.00	"	61.69	122.31	121.78
13	510.00	"	82.79	164.15	163.44
14	635.00	14°	77.97	155.16	154.77
15	685.00	"	84.11	167.38	166.96
16	47.86	50°02'00"	22.33	41.79	40.48
17	145.00	22°37'10"	29.00	57.24	56.87
18	50.00	252°39'10"	~	220.48	80.57
19	280.66	21°58'10"	54.48	107.62	106.96
20	330.66	"	64.18	126.79	126.01

N#2-T is Total of N#s 3, 4, 5, 6 & 7.



This plat of subdivision known as Druid Hills, Section D, situated in James City County, Virginia, was acquired by Eloise A. Yancey and Anna Marie Yancey trustees for John P. Yancey III and Eloise A. Yancey and Anna Marie Yancey trustees for Robert Elliffe Yancey by deed from C.M. Bozarth et als said deed being dated May 9, 1957 and recorded in Deed Book 61, page 201 in the Clerk's Office of the Circuit Court of James City County, Virginia the said plat being herewith recorded in accordance with the wishes and desires of the undersigned owners, it being understood and agreed, however, that the undersigned owners hereby reserve title to all pipes, lines and all other materials and equipment connected with water utilities placed in or under the streets and roads as shown on said plat.

Eloise A. Yancey
Eloise A. Yancey
Anna Marie Yancey
Anna Marie Yancey
Trustees for John P. Yancey III and Robert Elliffe Yancey

STATE OF VIRGINIA
CITY OF NEWPORT NEWS, TO WIT:
I, Ruth D. Horne, a Notary Public, in and for the city and state aforesaid, whose commission expires on the 13th day of June, 1971, do hereby certify that Eloise A. Yancey and Anna Marie Yancey, whose names are signed to the foregoing writing, have each acknowledged the same before me in my city and state aforesaid.
Given under my hand and seal this 21 day of May, 1968.

Ruth D. Horne
Notary Public

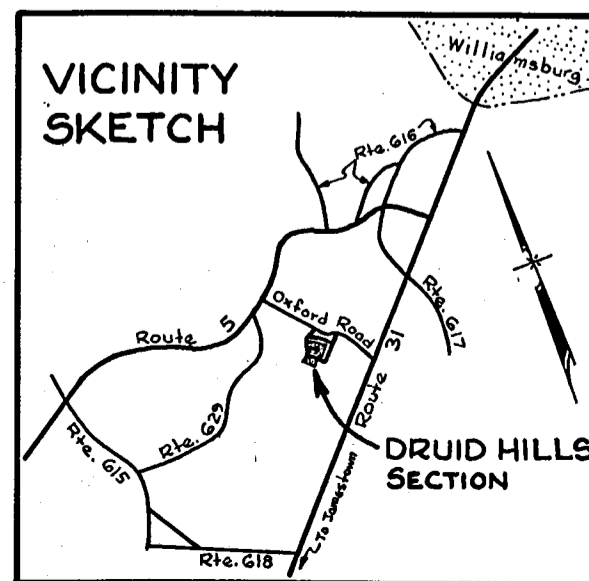
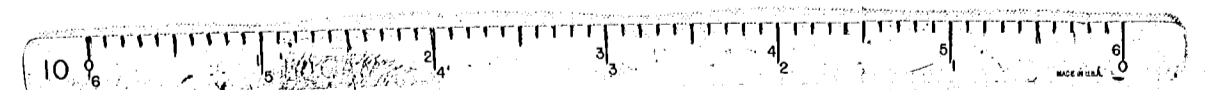
I hereby certify that to the best of my knowledge and belief, all of the requirements of the board of supervisors and ordinances of the County of James City, Virginia, regarding the platting of subdivisions within the county have been complied with. Given under my hand this 24th day of July, 1968.

William L. Miller
Certified Surveyor

This subdivision known as Druid Hills, Section D, subdivision is approved by the undersigned in accordance with existing subdivision regulations and may be committed to record.

8-22-68
Date
9-3-68
Date
7/25/68
Date

W.C. Jolley
Highway Engineer
H.S. Sandy, M.D.
Health Officer
Garland S. Chaddy
Agent or Representative of Governing Body



DRUID HILLS
SECTION D
JAMES CITY COUNTY, VIRGINIA
SCALE 1"=100'
APRIL 29, 1968

FOSTER & MILLER
CERTIFIED SURVEYORS
RICHMOND, VIRGINIA

