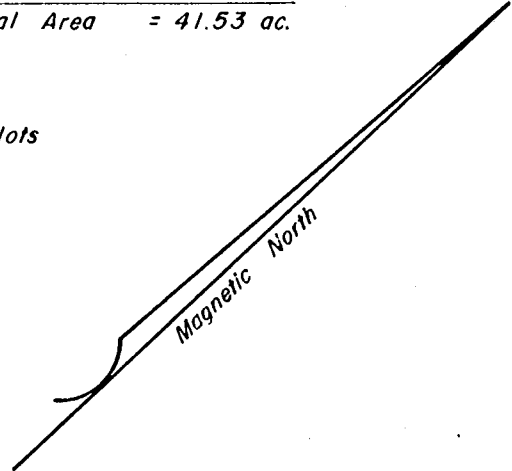


Recorded June 5th, 1967

CURVE		DATA			TABLE	
No.	Delta	Radius	Tangent	Arc	Chord	Bearing
1	90°00'00"	2500'	25.00'	39.27'	35.36'	N01°54'00"W
2	90°00'00"	2500'	25.00'	39.27'	35.36'	N88°06'00"E
3	07°21'10"	1142.29'	73.40'	146.59'	146.49'	N46°46'35"E
4	07°21'10"	1192.29'	76.61'	153.01'	152.90'	N46°46'35"E
5	07°10'10"	1054.41'	66.06'	131.94'	131.85'	N46°52'05"E
6	02°05'23"	1104.41'	20.14'	40.28'	40.27'	N49°24'29"E
7	84°55'13"	25.00'	22.88'	37.05'	33.75'	N89°10'36"W
8	90°00'00"	25.00'	25.00'	39.27'	35.36'	N01°43'00"W
9	48°11'24"	25.00'	11.18'	21.03'	20.41'	N22°37'18"W
10	48°11'24"	25.00'	11.18'	21.03'	20.41'	N70°48'42"W
11	276°22'48"	5000'	—	241.19'	—	—
12	90°00'00"	25.00'	25.00'	39.27'	35.36'	N88°17'00"E
13	04°30'00"	1883.88'	74.02'	147.96'	147.92'	N44°28'00"W
14	04°30'00"	1933.88'	75.98'	151.89'	151.85'	N44°28'00"W
15	48°11'24"	25.00'	11.18'	21.03'	20.41'	N18°07'18"W
16	48°11'24"	25.00'	11.18'	21.03'	20.41'	N66°18'42"W
17	250°31'44"	5000'	—	218.62'	—	—
18	70°31'44"	2500'	17.68'	30.77'	28.87'	N81°58'52"W

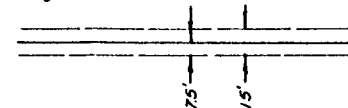
Reserved Parcel = .21 ac.
 Lot Area = 35.73 ac.
 R/W Area = 5.59 ac.
 Total Area = 41.53 ac.

52 lots



Points of intersection, shown thus: ○

Drainage & utilities easements, shown thus: ————

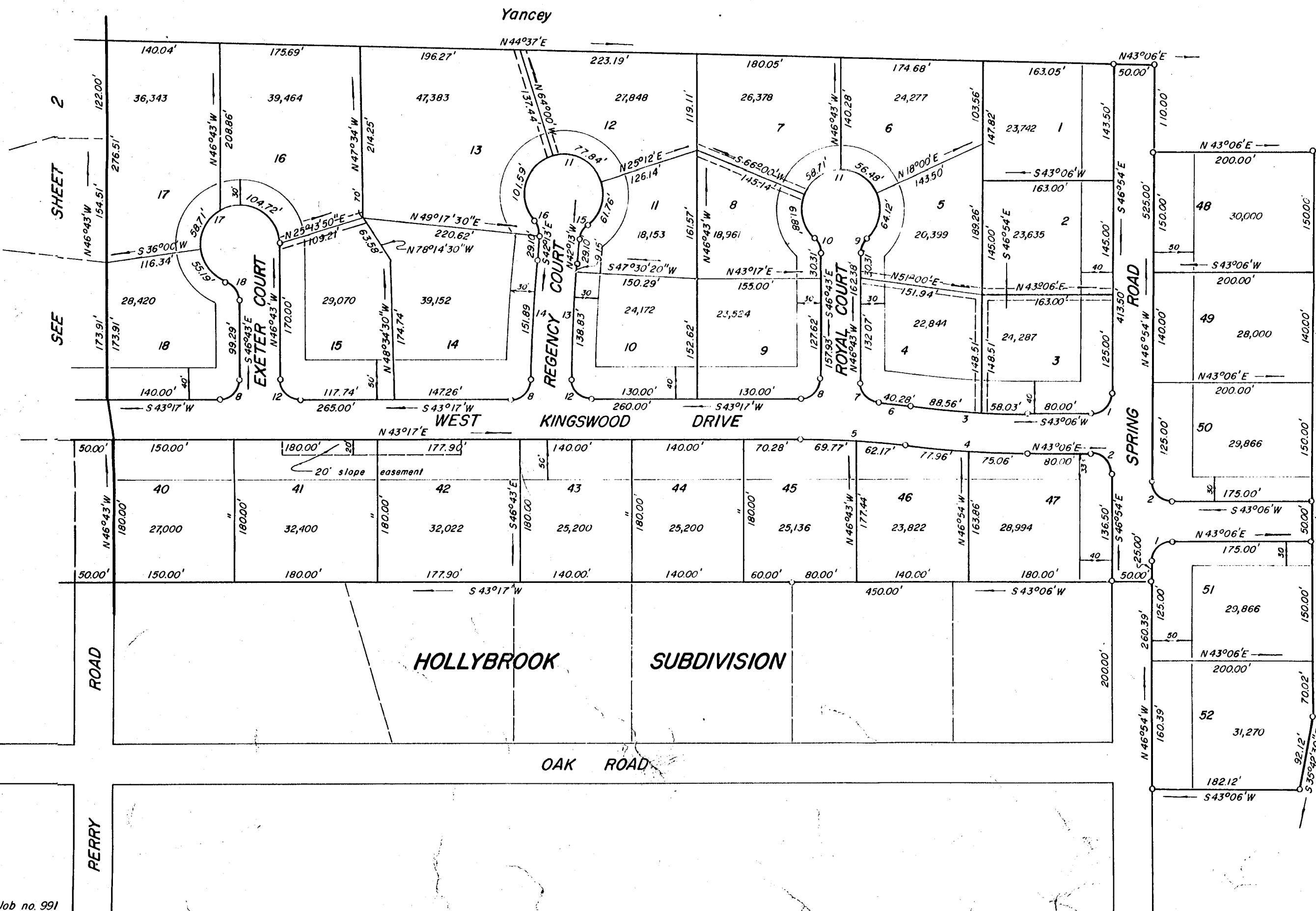



KINGSWOOD

SECTION "C"

JAMES CITY COUNTY
 VIRGINIA

COENEN & ASSOCIATES-ENGINEERS
 NEWPORT NEWS, VIRGINIA
 SCALE: 1"=100' APRIL 20, 1967



This is to certify that the land embraced in this subdivision is in the name of Heritage Development Company and was acquired from Cedric M. Bozarth and Grace Bozarth by deed dated February 14, 1957, and recorded in the clerk's office of the Circuit Court of James City County, Virginia, in deed book 63, page 516. This subdivision is with the free consent and in accordance with the desires of the undersigned owners and proprietors.

HERITAGE DEVELOPMENT COMPANY
 By Robert S. Hornsby Susie S. Thomas
 Robert S. Hornsby President Susie S. Thomas Secretary

Debbie B. Lee, a notary public in and for the City of Williamsburg, Virginia, do hereby certify that the above persons whose names are signed to the foregoing writing have acknowledged the same before me in my City and state aforesaid.

Given under my hand this 5th day of May, 1967.
 My commission expires 7-1-67.

Debbie B. Lee
 Notary public

KINGSWOOD RECREATION AREA

SHEET 1 OF 2