

PROPERTY OF GROGAN CORPORATION &  
PROPERTY OF A.M. YANCEY & E.A. YANCEY,  
TRUSTEES FOR JOHN P. YANCEY, III &  
ROBERT E. YANCEY  
JAMES CITY COUNTY, VIRGINIA

163.5 Total Acres in Tract JC-24

Property of Anna Marie Yancey & Eloise A. Yancey,  
Trustees for John P. Yancey, III & Robert E. Yancey,  
Both Infants.

.770 Total Acres in Perm. R/W  
1.840 Total Acres in Temp. Esmt.  
127.09 Total Roddage

Property of Anna Marie Yancey & Eloise A. Yancey,  
Trustees for Robert E. Yancey, Lots 35 & 36;  
29 & 30.

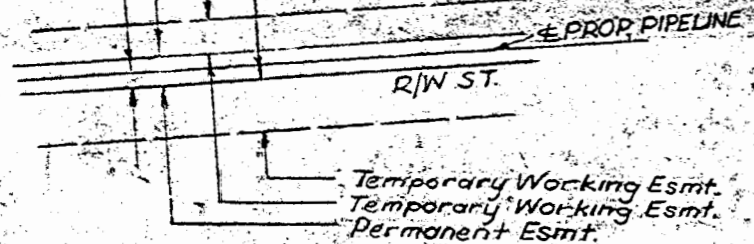
.107 Total Acres in Perm. R/W  
.351 Total Acres in Temp. Esmt.  
17.75 Total Roddage

Property of Anna Marie Yancey & Eloise A. Yancey,  
Trustees for John P. Yancey, III, Lot 31.

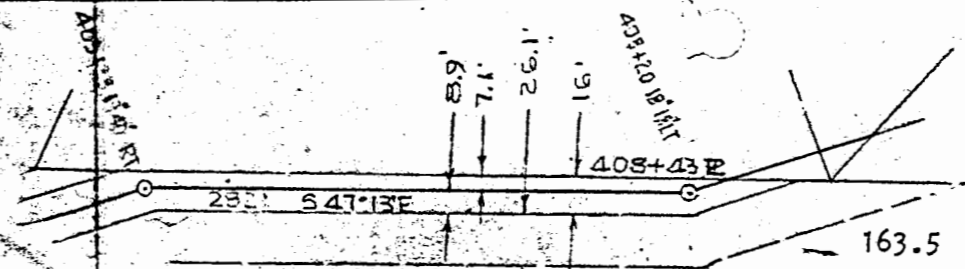
0.00 Total Acres in Perm. R/W  
.047 Total Acres in Temp. Esmt.  
0.00 Total Roddage

Property of Grogan Corporation, Lots 28 & 24.

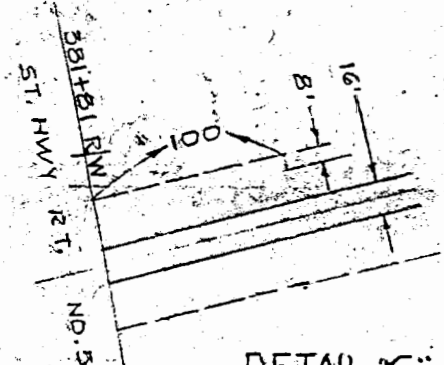
.096 Total Acres in Perm. R/W  
.277 Total Acres in Temp. Esmt.  
16.00 Total Roddage



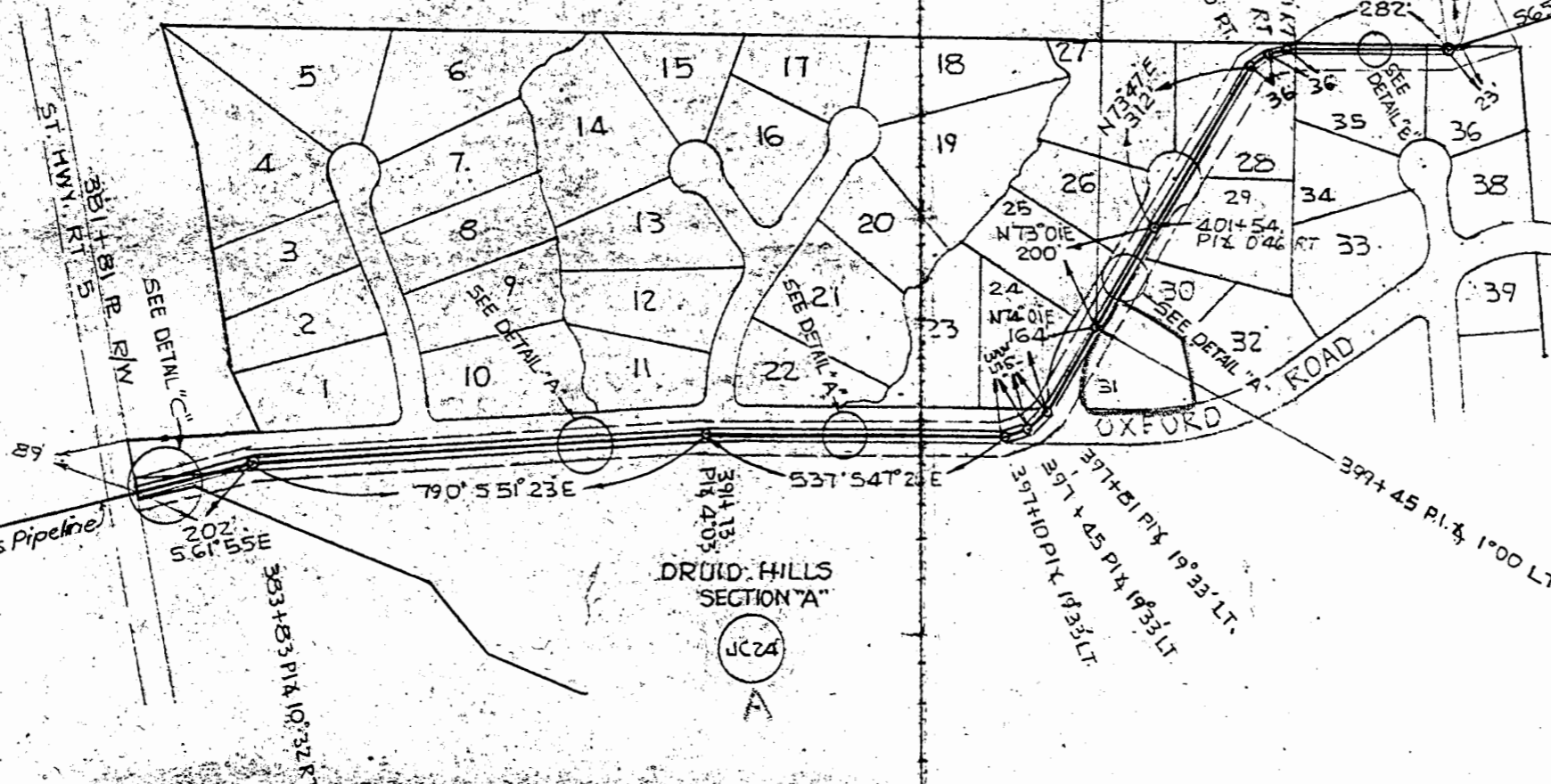
DETAIL "A"  
SCALE: 1" = 100'



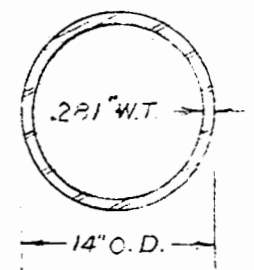
DETAIL "B"  
SCALE: 1" = 100'



DETAIL "C"  
SCALE: 1" = 100'



EQUATION  
399+54.4H=399+458K



Cross Section of Pipe  
to be Installed

Recorded April 22, 1964  
see  
D. B. 95, page 394

References: Align. Map No. 77- Filed No. 41161 Page 2

△		<b>COLONIAL PIPELINE COMPANY</b> ATLANTA, GEORGIA PROPOSED 14" PRODUCTS PIPELINE CROSSING PROPERTY OF GROGAN CORP. & PROPERTY OF A.M. YANCEY & E.A. YANCEY, TRUSTEES FOR JOHN P. YANCEY, III & ROBERT E. YANCEY JAMES CITY COUNTY, VIRGINIA	DRAWN ATP
△			NOTES AS NOTED
△			SCALE 1" = 30'
△			DATE 3-17-64
△	OWNERSHIP REVISED	7-22	CHECKED J.E.P.
△	LOTS ADDED ESMTS. REV.	5-14-63	CI 490 PL 652
	REVISION	DATE	