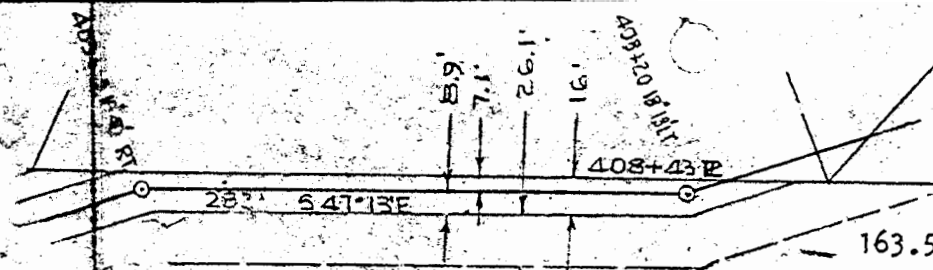



PROPERTY OF GROGAN CORPORATION &
 PROPERTY OF A.M. YANCEY & E.A. YANCEY,
 TRUSTEES FOR JOHN P. YANCEY, III &
 ROBERT E. YANCEY
 JAMES CITY COUNTY, VIRGINIA



163.5 Total Acres in Tract JC-24

Property of Anna Marie Yancey & Eloise A. Yancey,
 Trustees for John P. Yancey, III & Robert E. Yancey,
 Both Infants.

.770 Total Acres in Perm. R/W
 1.840 Total Acres in Temp. Esmt.
 127.09 Total Roddage

Property of Anna Marie Yancey & Eloise A. Yancey,
 Trustees for Robert E. Yancey, Lots 35 & 36;
 29 & 30.

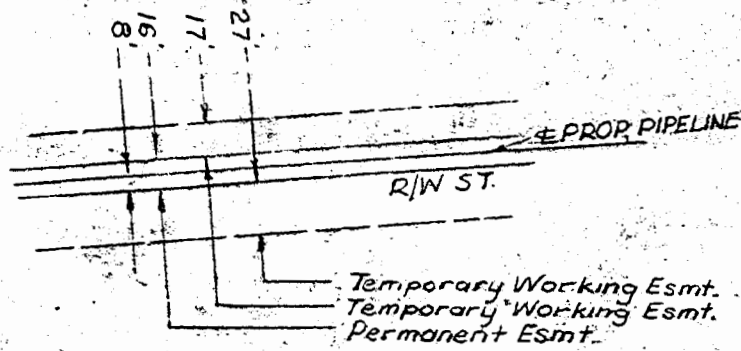
.107 Total Acres in Perm. R/W
 .351 Total Acres in Temp. Esmt.
 17.75 Total Roddage

Property of Anna Marie Yancey & Eloise A. Yancey,
 Trustees for John P. Yancey, III, Lot 31.

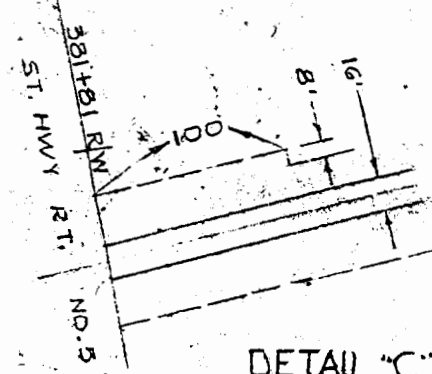
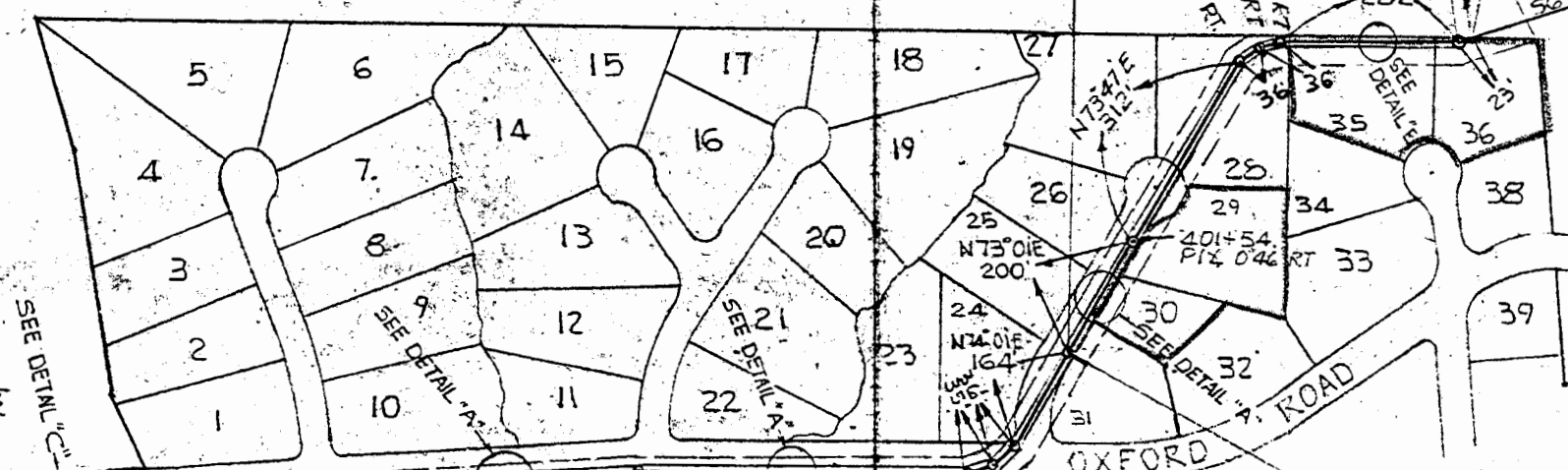
0.00 Total Acres in Perm. R/W
 .047 Total Acres in Temp. Esmt.
 0.00 Total Roddage

Property of Grogan Corporation, Lots 28 & 24.

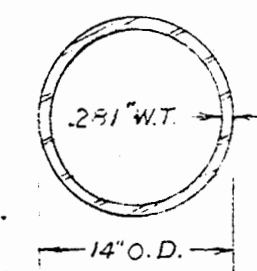
.096 Total Acres in Perm. R/W
 .277 Total Acres in Temp. Esmt.
 16.00 Total Roddage



DETAIL "A"
 SCALE: 1" = 100'



DETAIL "C"
 SCALE: 1" = 100'



Cross Section of 14" O.D.
 Pipe to be Installed

Recorded April 22, 1964
 see
 D. B. 95, page 384

References: Align. Map No. 22, Field No. #126, Page 2-27

COLONIAL PIPELINE COMPANY ATLANTA, GEORGIA		DRAWN HP
△		NOTES AS NOTED
△		SCALE 1" = 300'
△		DATE 5-21-63
△		CHECKED J.S.P.
△		CI 490 PL 652
△	OWNERSHIP REVISED	7-22
△	LOTS ADDED ESMTS REV.	5-14-63
	REVISION	DATE

PROPOSED 14" PRODUCTS PIPELINE CROSSING
 PROPERTY OF GROGAN CORP. & PROPERTY OF
 A.M. YANCEY & E.A. YANCEY, TRUSTEES FOR
 JOHN P. YANCEY, III & ROBERT E. YANCEY
 JAMES CITY COUNTY, VIRGINIA