

PROPERTY OF GROGAN CORPORATION &
 PROPERTY OF A.M. YANCEY & E.A. YANCEY,
 TRUSTEES FOR JOHN P. YANCEY, III &
 ROBERT E. YANCEY
 JAMES CITY COUNTY, VIRGINIA

163.5 Total Acres in Tract JC-24

Property of Anna Marie Yancey & Eloise A. Yancey,
 Trustees for John P. Yancey, III & Robert E. Yancey,
 Both Infants.

.770 Total Acres in Perm. R/W
 1.840 Total Acres in Temp. Esmt.
 127.09 Total Roddage

Property of Anna Marie Yancey & Eloise A. Yancey,
 Trustees for Robert E. Yancey, Lots 35 & 36;
 29 & 30.

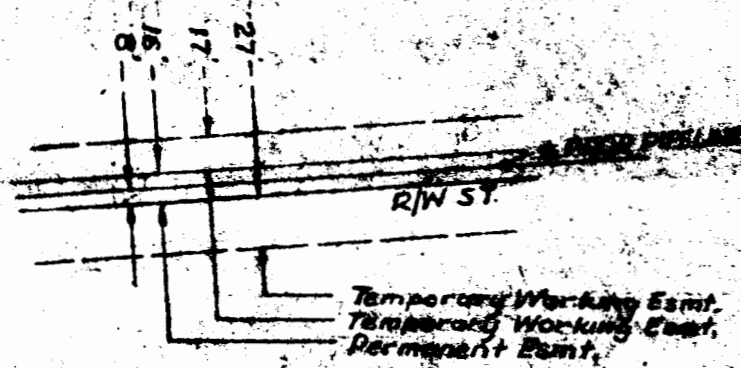
.107 Total Acres in Perm. R/W
 .351 Total Acres in Temp. Esmt.
 17.75 Total Roddage

Property of Anna Marie Yancey & Eloise A. Yancey,
 Trustees for John P. Yancey, III, Lot 31.

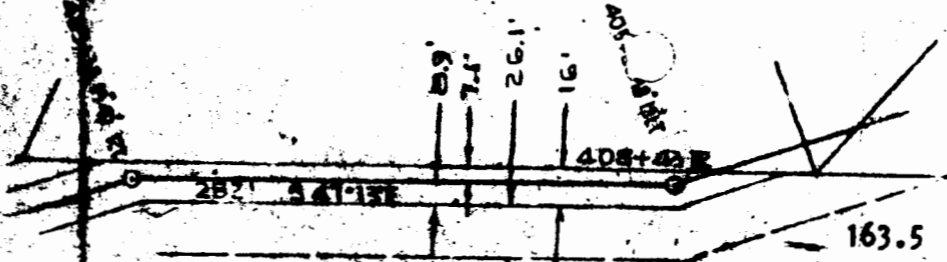
0.00 Total Acres in Perm. R/W
 .047 Total Acres in Temp. Esmt.
 0.00 Total Roddage

Property of Grogan Corporation, Lots 28 & 24.

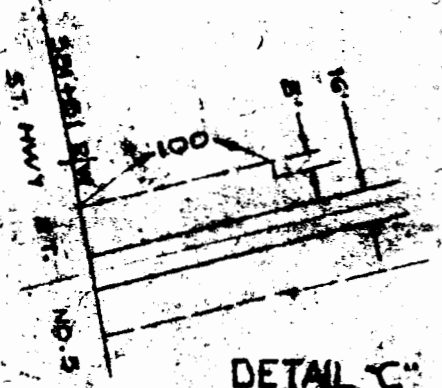
.096 Total Acres in Perm. R/W
 .277 Total Acres in Temp. Esmt.
 16.00 Total Roddage



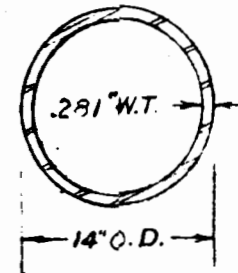
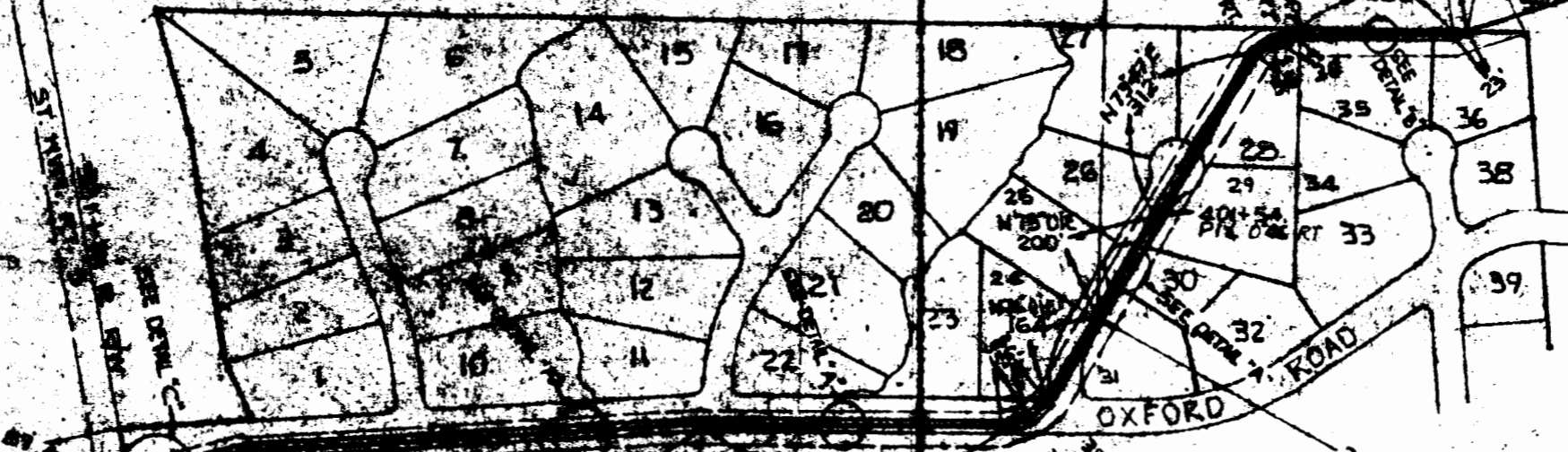
DETAIL "A"
 SCALE: 1" = 100'



DETAIL "B"
 SCALE: 1" = 100'



DETAIL "C"
 SCALE: 1" = 100'



Cross Section of 14 inch
 Pipe to be Installed

References: Align. Map No. 77; Field bk. #110; Plans #...

△		COLONIAL PIPELINE COMPANY ATLANTA, GEORGIA	DRAWN J.P. NOTES AS NOTED
△			SCALE: 300' DATE 3/21/74
△		PROPOSED 14" PRODUCTS PIPELINE CROSSING PROPERTY OF GROGAN CORP. & PROPERTY OF A.M. YANCEY & E.A. YANCEY, TRUSTEES FOR JOHN P. YANCEY, III & ROBERT E. YANCEY JAMES CITY COUNTY, VIRGINIA	CHECKED J.E.P. C1470-PL-052
△	OWNERSHIP REVISED		7-72
△	LOTS ADDED ESMTS REV.	5-14-63	
	REVISION	DATE	