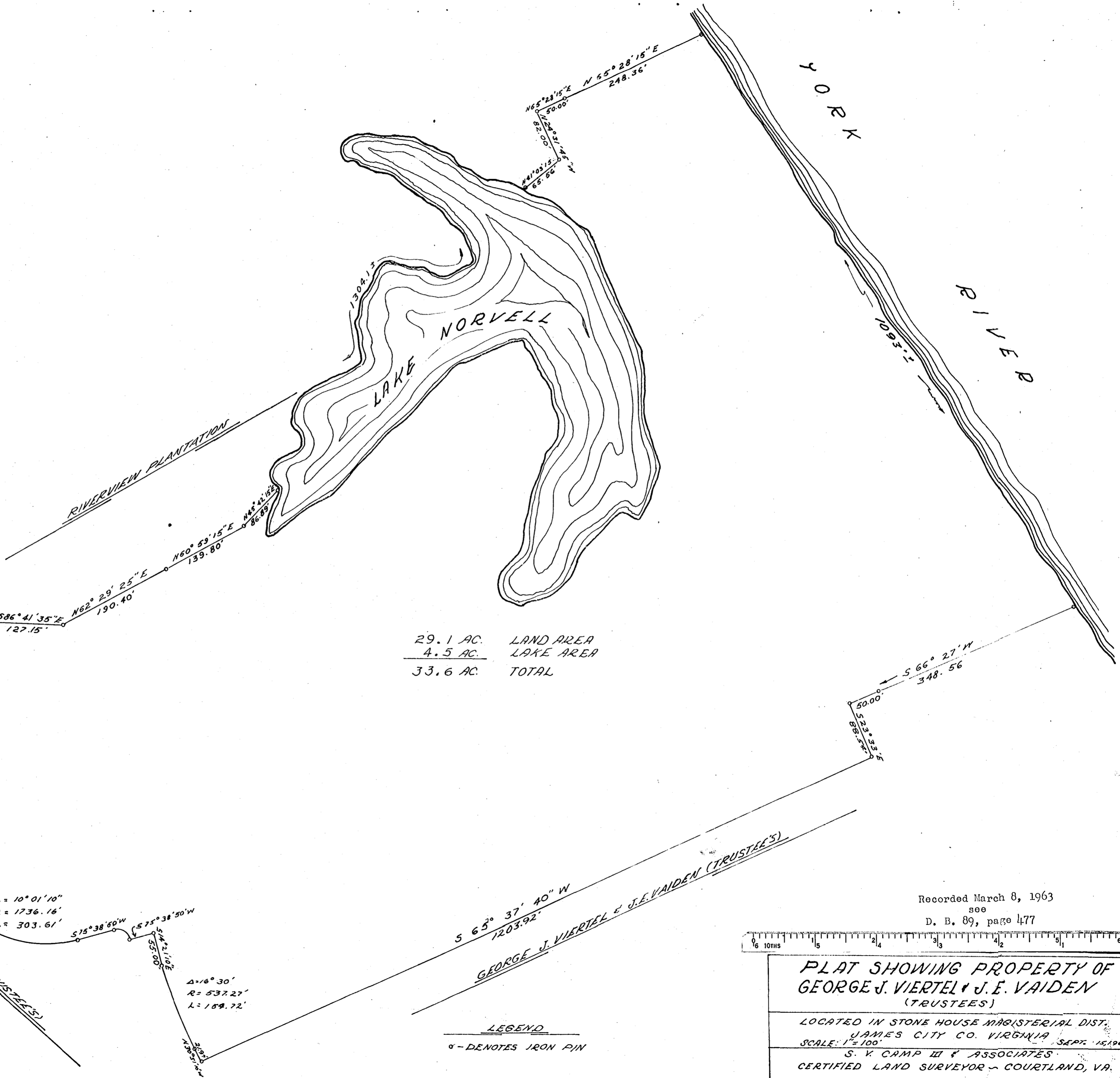

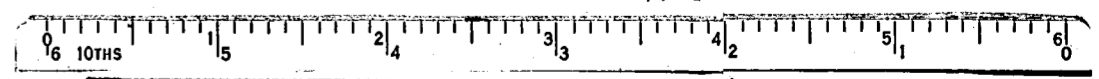


SITE LOCATION



29.1 AC. LAND AREA  
 4.5 AC. LAKE AREA  
 33.6 AC. TOTAL



Recorded March 8, 1963  
 D. B. 89, page 477

**PLAT SHOWING PROPERTY OF  
 GEORGE J. VIERTTEL & J. E. VAIDEN  
 (TRUSTEES)**

LOCATED IN STONE HOUSE MAGISTERIAL DIST.  
 JAMES CITY CO. VIRGINIA  
 SCALE: 1" = 100' SEPT. 15, 1962

S. V. CAMP III & ASSOCIATES  
 CERTIFIED LAND SURVEYOR - COURTLAND, VA.

LEGEND  
 o - DENOTES IRON PIN