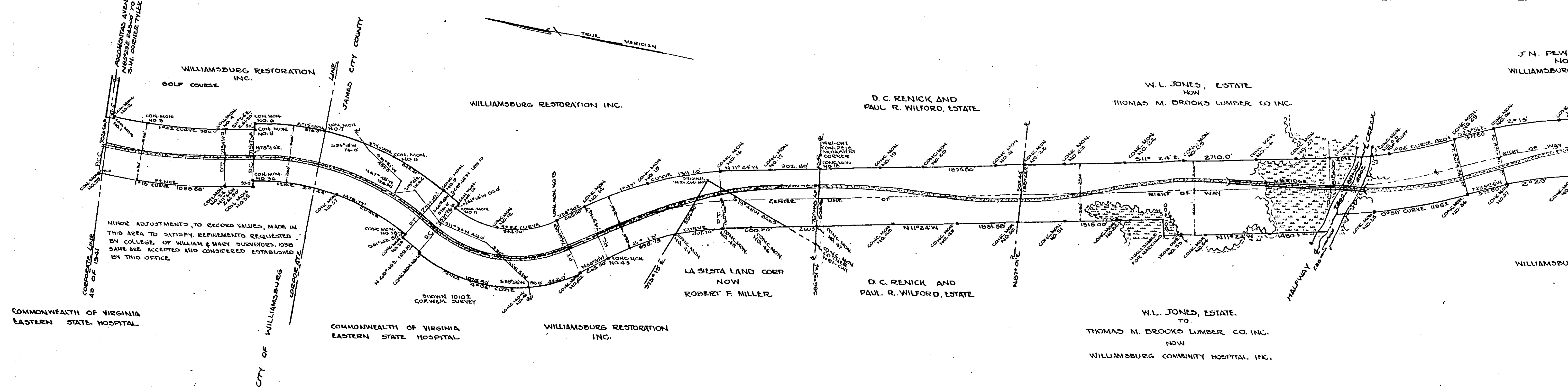

Recorded April 20, 1959

DEPARTMENT OF THE INTERIOR
COLONIAL PARKWAY
PLAT SHOWING BOUNDARY LINES BETWEEN WILLIAMSBURG AND POWHATAN CREEK, JAMES CITY COUNTY VIRGINIA
DECEMBER 6, 1957 SCALE 1" = 400'
PROPERTY LINES CONFORM, AS NEARLY AS POSSIBLE, TO VALUES EXPRESSED IN INSTRUMENTS OF RECORD AND MARKINGS PLACED BY AGENCY AND ACCEPTED OVER A PERIOD OF YEARS BY ADJOINING PROPERTY OWNERS

NO. 1 OF 3. SHEETS

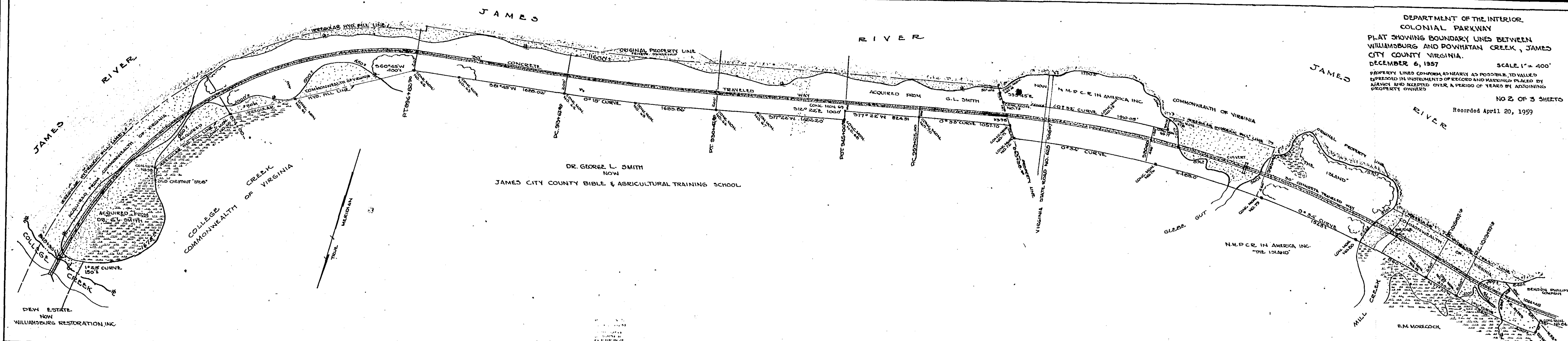

DEPARTMENT OF THE INTERIOR
COLONIAL PARKWAY
PLAT SHOWING BOUNDARY LINES BETWEEN WILLIAMSBURG AND POWHATAN CREEK, JAMES CITY COUNTY VIRGINIA.
DECEMBER 6, 1957 SCALE 1" = 400'
PROPERTY LINES CONFORM, AS NEARLY AS POSSIBLE, TO VALUES EXPRESSED IN INSTRUMENTS OF RECORD AND MARKINGS PLACED BY AGENCY AND ACCEPTED OVER A PERIOD OF YEARS BY ADJOINING PROPERTY OWNERS

NO 2 OF 3 SHEETS

Recorded April 20, 1959

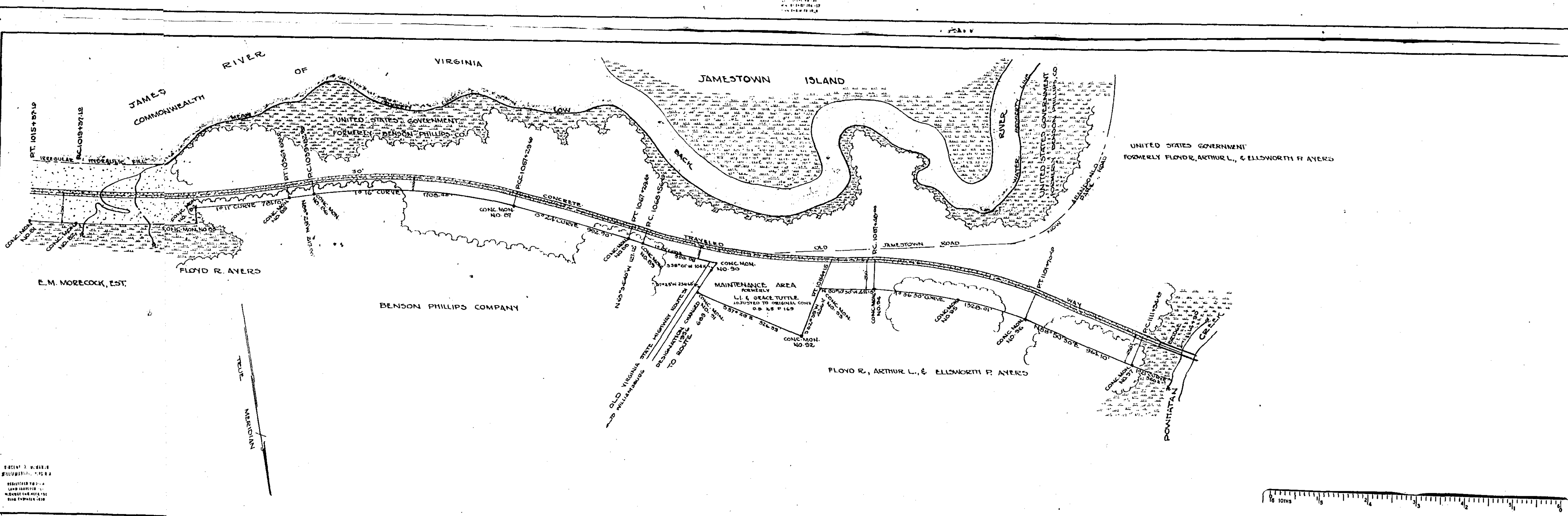

DEPARTMENT OF THE INTERIOR
COLONIAL PARKWAY
PLAT SHOWING BOUNDARY LINES BETWEEN WILLIAMSBURG AND POWHATAN CREEK, JAMES CITY COUNTY VIRGINIA
DECEMBER 6, 1957 SCALE 1" = 400'
PROPERTY LINES CONFORM, AS NEARLY AS POSSIBLE, TO VALUES EXPRESSED IN INSTRUMENTS OF RECORD AND MARKINGS PLACED BY AGENCY AND ACCEPTED OVER A PERIOD OF YEARS BY ADJOINING PROPERTY OWNERS.

Recorded April 20, 1959 NO. 3 OF 3 SHEETS