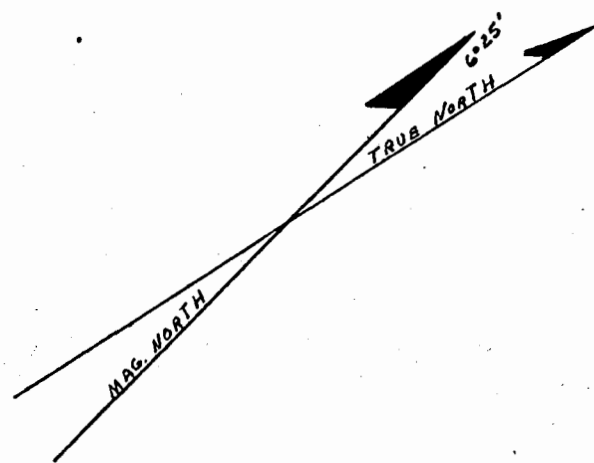
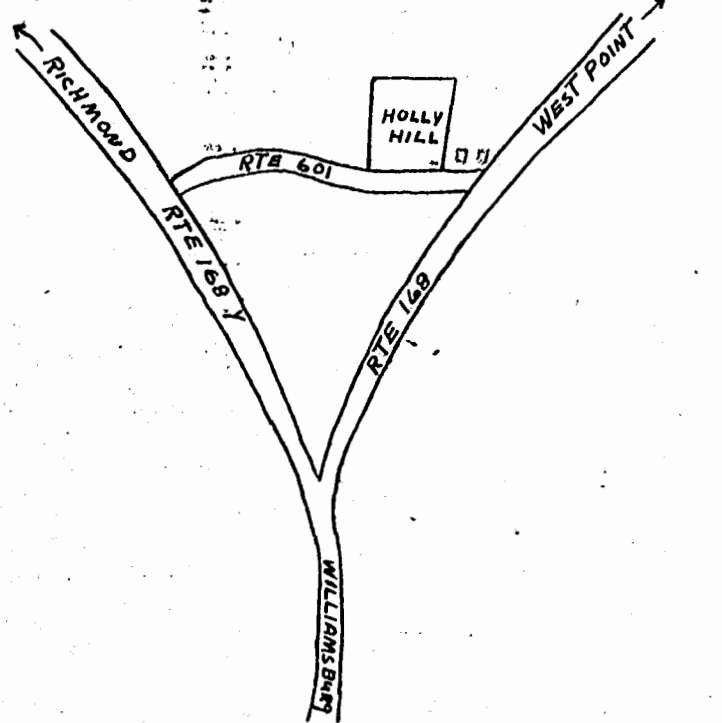
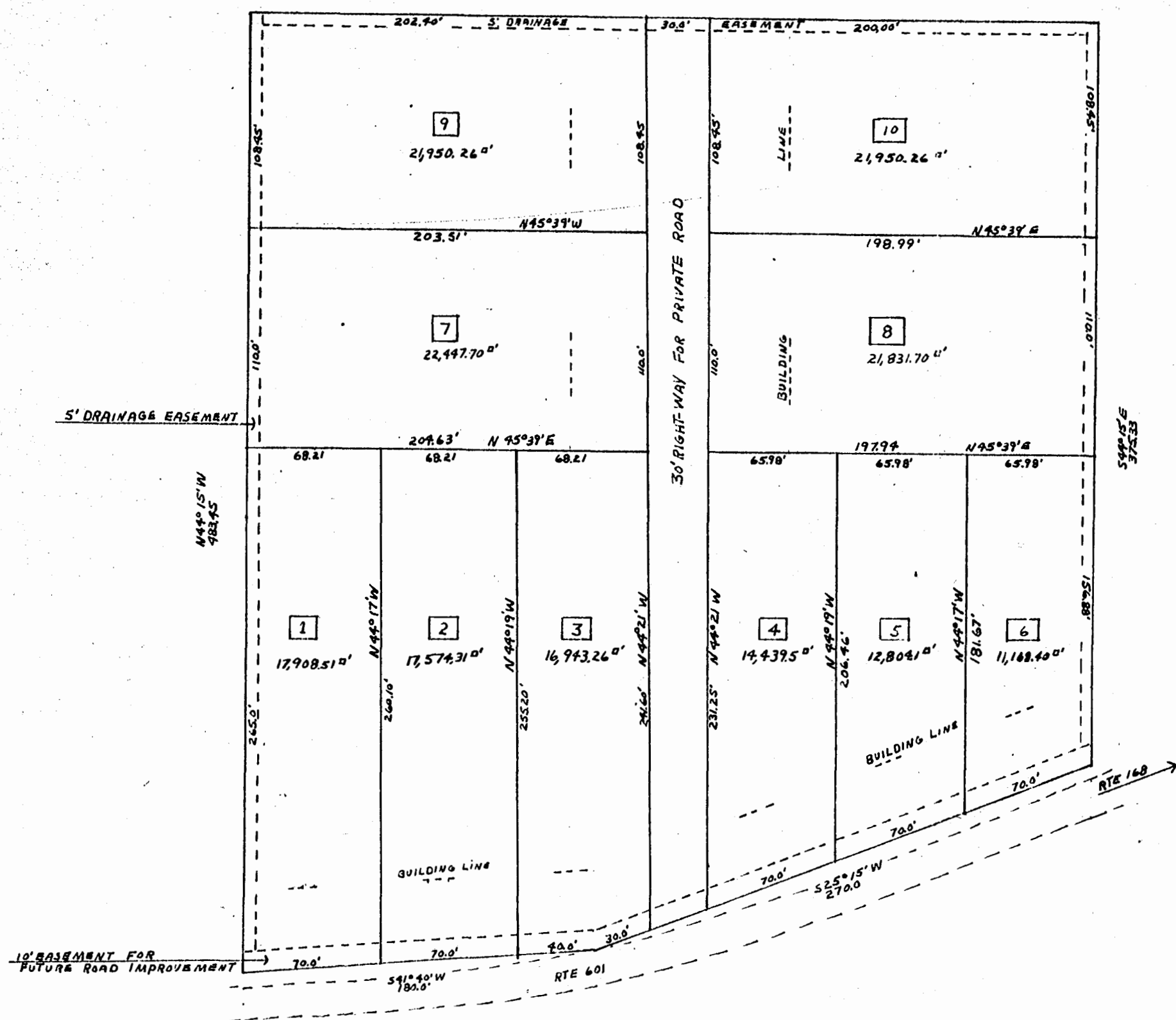


VICINITY SKETCH

N 45° 39' E
452.43'

LEDGER

A - GENERAL DATA
 B - SURVEYOR
 C - CLERK
 D - LAND OWNERS
 E - NOTARY PUBLIC
 F - APPROVEMENT

PLAT
 SUBDIVISION
 HOLLY HILL

PROPERTY OF
 JAMES G & RUTH E MABE
 POWHATAN DIST, JAMES CITY CO. VA.
 SCALE = 1" = 50' FEB. 21, 1958

TO THE BEST OF MY KNOWLEDGE AND BELIEF ALL OF
 THE REQUIREMENTS AS SET FORTH IN THE ORDINANCE FOR
 APPROVING PLATS FOR RECORDATION IN THE COUNTY OF
 JAMES CITY, VIRGINIA HAVE BEEN COMPLIED WITH.

James G. Mabe
 CERTIFIED CIVIL ENGINEER

SEAL

VIRGINIA, COUNTY OF JAMES CITY, TO-WIT
 IN THE CLERKS OFFICE OF THE CIRCUIT
 COURT FOR THE COUNTY OF JAMES CITY,
 THE ___ DAY OF ___, 1958, THIS MAP
 WAS PRESENTED AND ADMITTED TO
 RECORD AS THE LAW DIRECTS

TESTE: CLERK

SEAL

THIS IS TO CERTIFY THAT THE TITLE OF THIS LAND IS
 IN THE NAME OF JAMES G. & RUTH E. MABE AS RECORDED
 IN DEED BOOK 57, PAGE 100, COUNTY OF JAMES CITY
 VIRGINIA. THIS SUBDIVISION OF HOLLY HILL INCLUSIVE IS
 WITH FREE CONSENT AND DESIRES OF UNDERSIGNED OWNERS

James G. Mabe
 JAMES G. MABE

Ruth E. Mabe
 RUTH E. MABE

I, *Robert A. Thomas*, A NOTARY PUBLIC IN AND FOR THE
 STATE OF VIRGINIA, CITY OF WARWICK, DO HEREBY CERTIFY
 THAT THE ABOVE NAMED PERONS WHOSE NAMES ARE
 SIGNED TO THE FOREGOING WRITING HAVE ACKNOWLEDGED
 THE SAME BEFORE ME IN STATE AND CITY AFORESAID.
 GIVEN UNDER MY HAND THIS 27th DAY OF Feb., 1958
 MY COMMISSION EXPIRES 18th DAY OF Nov., 1961

Robert A. Thomas
 NOTARY PUBLIC

SEAL

APPROVED FOR COUNTY OF JAMES CITY

COUNTY MANAGER

MONTH DAY YEAR
1958

OR

CHAIRMAN
CO. BOARD OF DIRECTORSMONTH DAY YEAR
1958

Recorded March 12, 1958

16 10THS 15 14 13 12 11 10 9 8 7 6 5 4 3 2 1 0