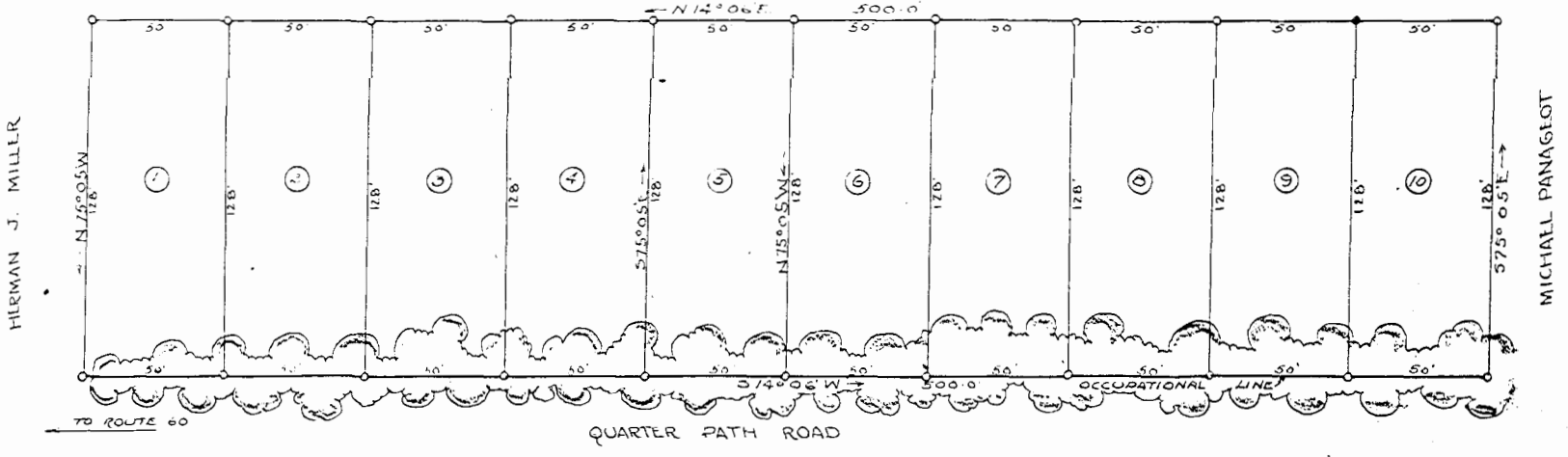



MICHAEL PANAGEOT



HURMAN J. MILLER

MICHAEL PANAGEOT



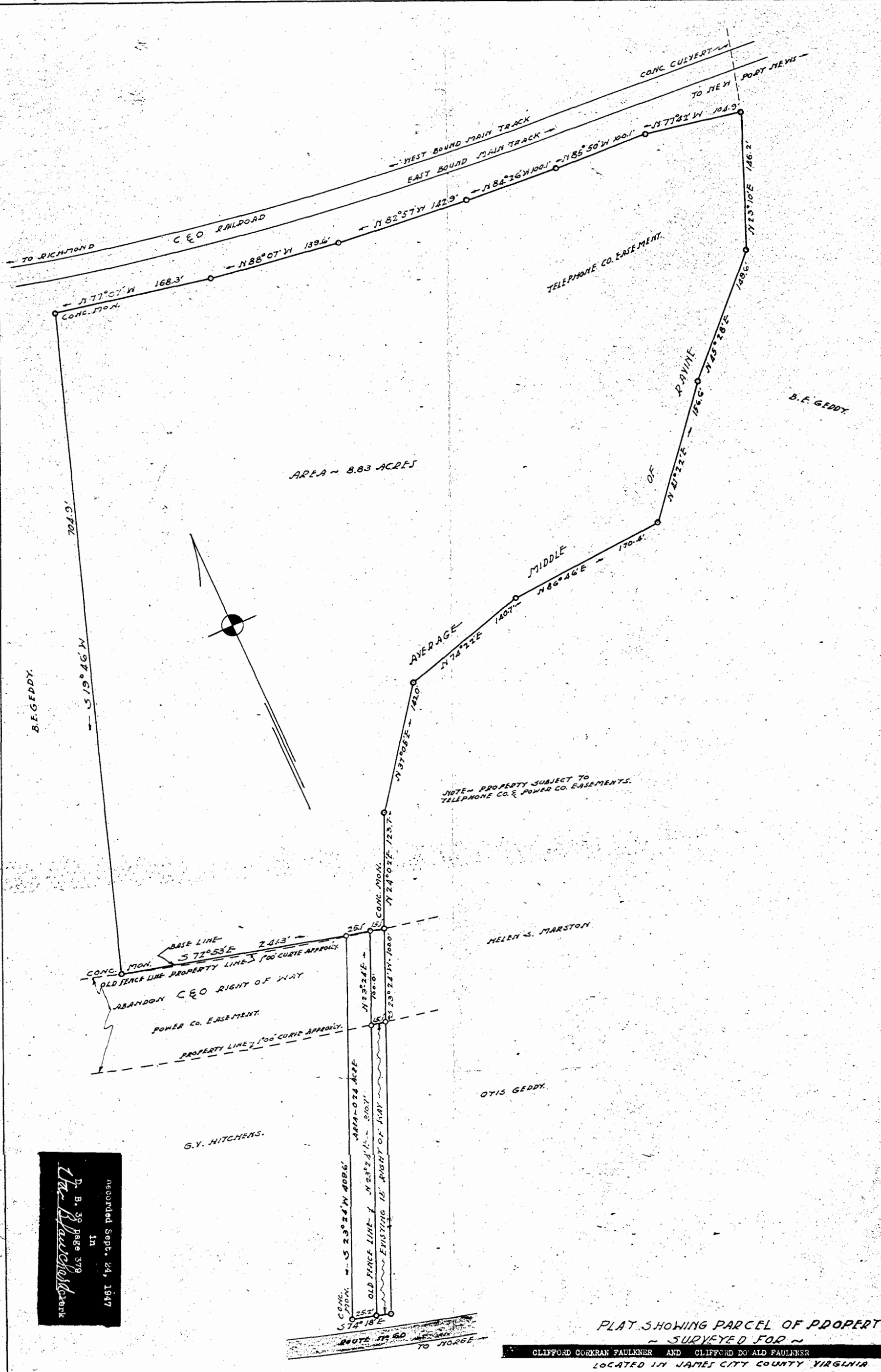
— SURVEY OF SECTION NO. 1 —  
 QUARTER PATH TERRACE

SITUATED IN JAMESTOWN DISTRICT  
 JAMES CITY COUNTY VIRGINIA  
 OWNED & DEVELOPED BY MICHAEL PANAGEOT  
 JULY 1947 SCALE 1" = 40'

Recorded Aug 9, 1947  
 in  
 D. B. 38 Page  
*V. B. Blanchard*

VINCENT D. MCMAHON  
 SURVEYING & MAPPING  
 WILLIAMSBURG, VIRGINIA

N.B. 34



AREA ~ 8.83 ACRES

NOTE - PROPERTY SUBJECT TO  
 TELEPHONE CO. & POWER CO. EASEMENTS.

HELEN S. MARSTON

OTIS GEDDY

G.Y. HITCHENS

Recorded Sept. 24, 1947  
 in  
 D. B. 38 Page 379  
*V. B. Blanchard*

PLAT SHOWING PARCEL OF PROPERTY  
 SURVEYED FOR

CLIFFORD CORKRAN FAULKNER AND CLIFFORD DO'ALD FAULKNER  
 LOCATED IN JAMES CITY COUNTY VIRGINIA  
 SURVEYED - APRIL 1947 SCALE 1" = 60'