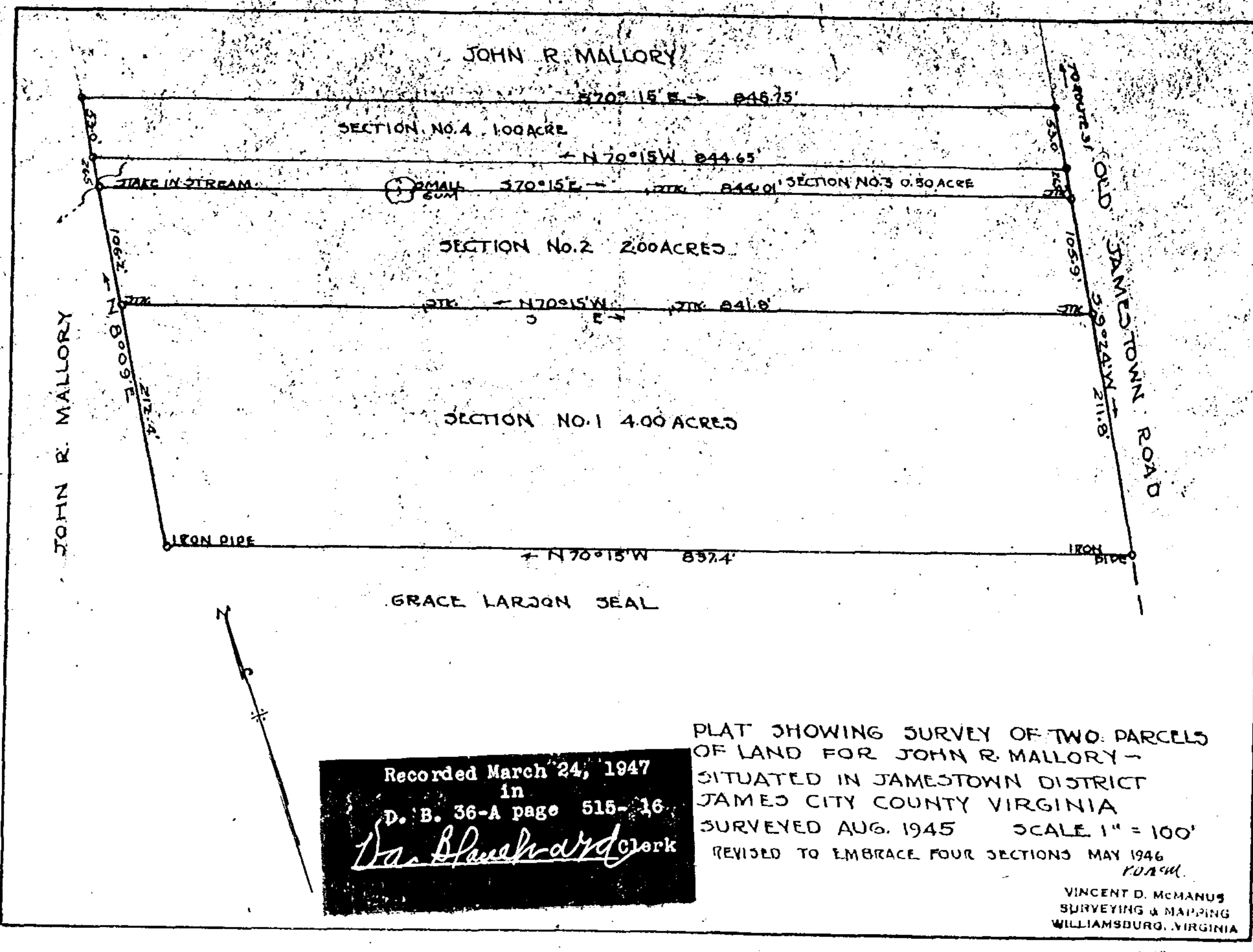


Recorded March 20, 1947
in
D. B. 36-A page 509
Da. Blanchard Clerk

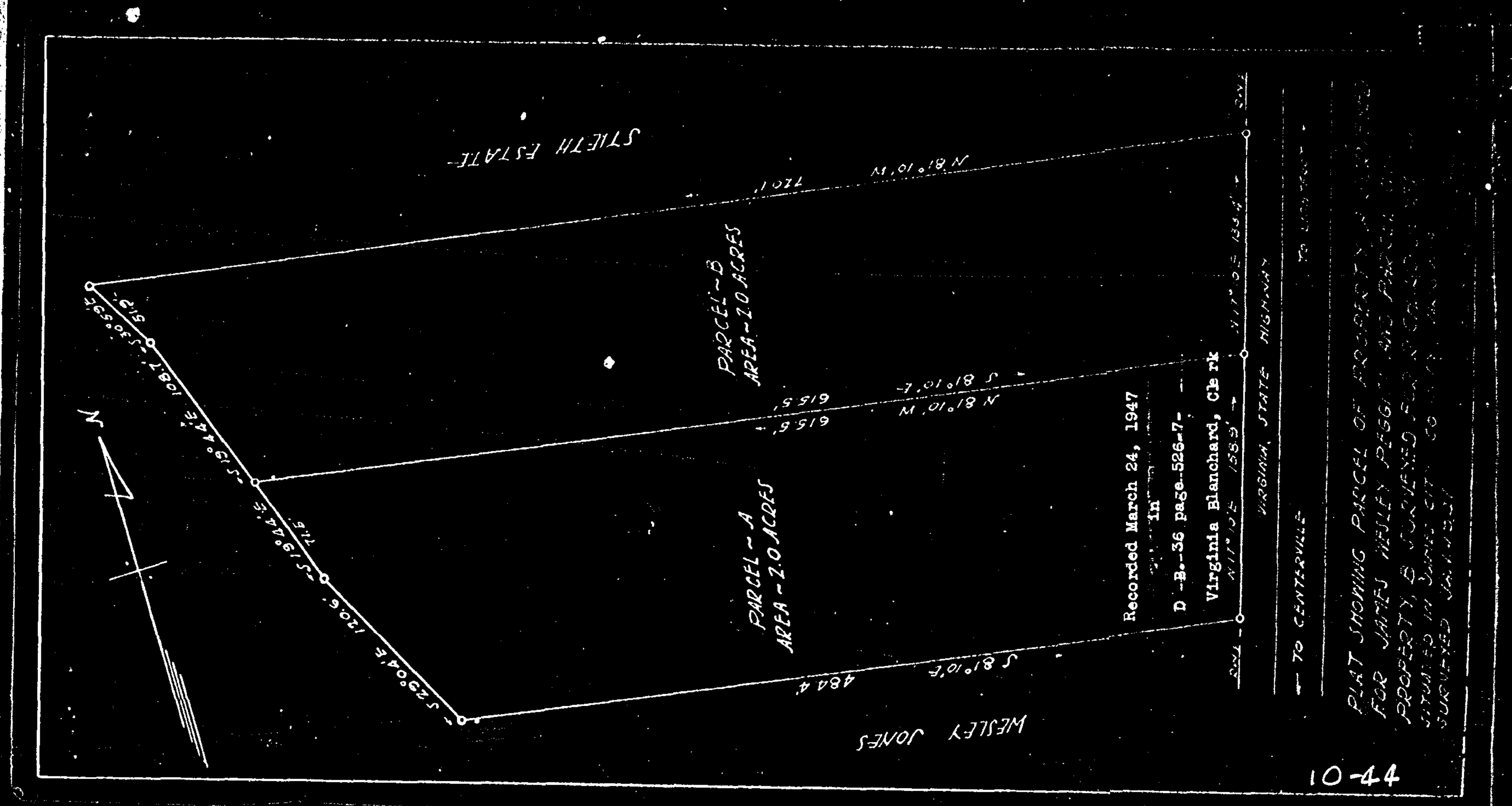
FORM NO. 13			
VIRGINIA ELECTRIC AND POWER COMPANY			
PLAT TO ACCOMPANY RIGHT-OF-WAY AGREEMENT			
PENINSULA		DISTRICT	
DISTRICT	COUNTY	STATE	
JAMESTOWN	JAMES CITY	VIRGINIA	
WILLIAMSBURG OFFICE		NO. R/W 5	
1947	6	H	



Recorded March 24, 1947
in
D. B. 36-A page 515-16
Da. Blanchard Clerk

PLAT SHOWING SURVEY OF TWO PARCELS
OF LAND FOR JOHN R. MALLORY -
SITUATED IN JAMESTOWN DISTRICT
JAMES CITY COUNTY VIRGINIA
SURVEYED AUG. 1945 SCALE 1" = 100'
REVISED TO EMBRACE FOUR SECTIONS MAY 1946

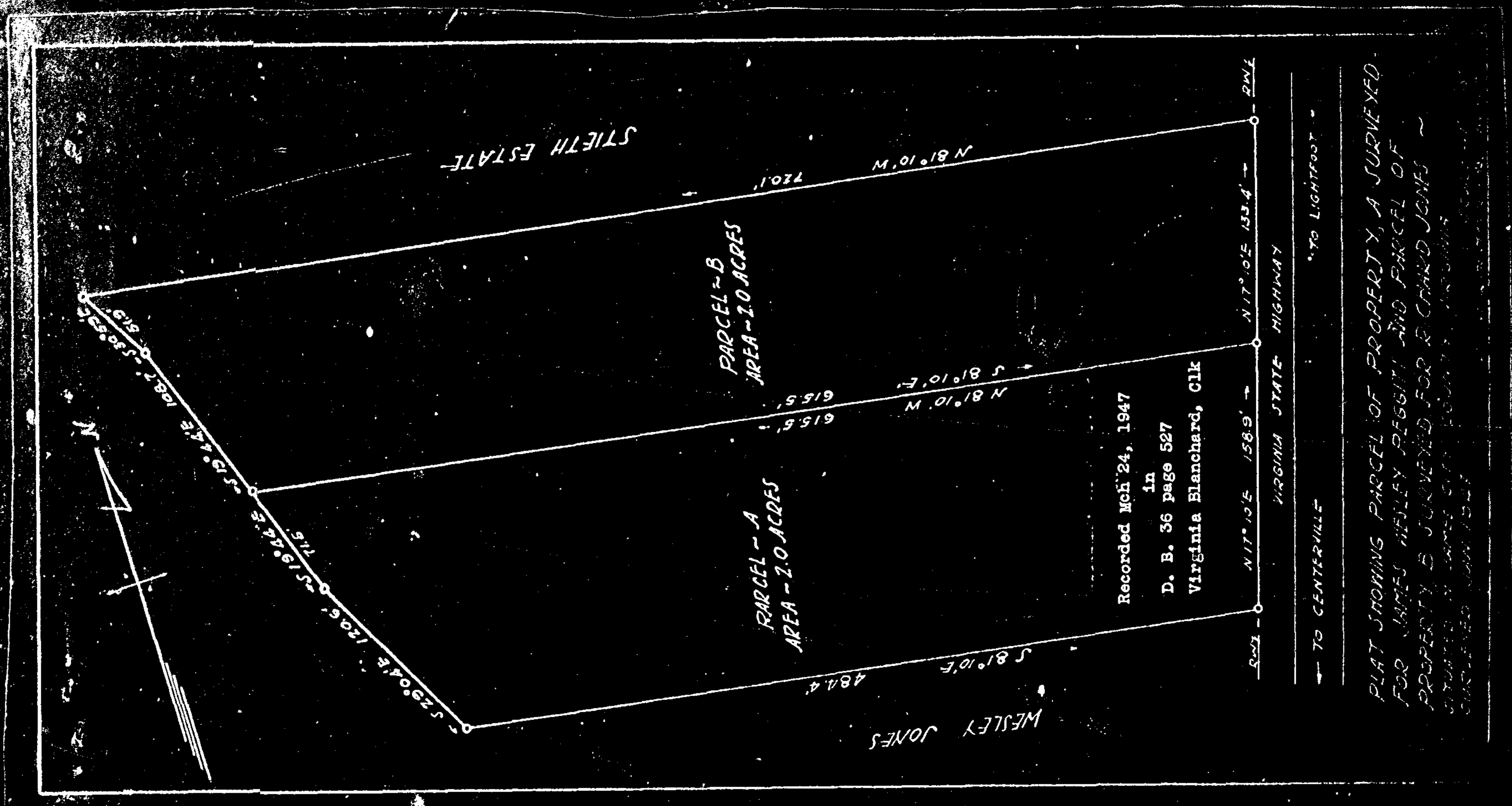
VINCENT D. McMANUS
SURVEYING & MAPPING
WILLIAMSBURG, VIRGINIA



Recorded March 24, 1947
in
D. B. 36 page 528-7
Virginia Blanchard, Clerk

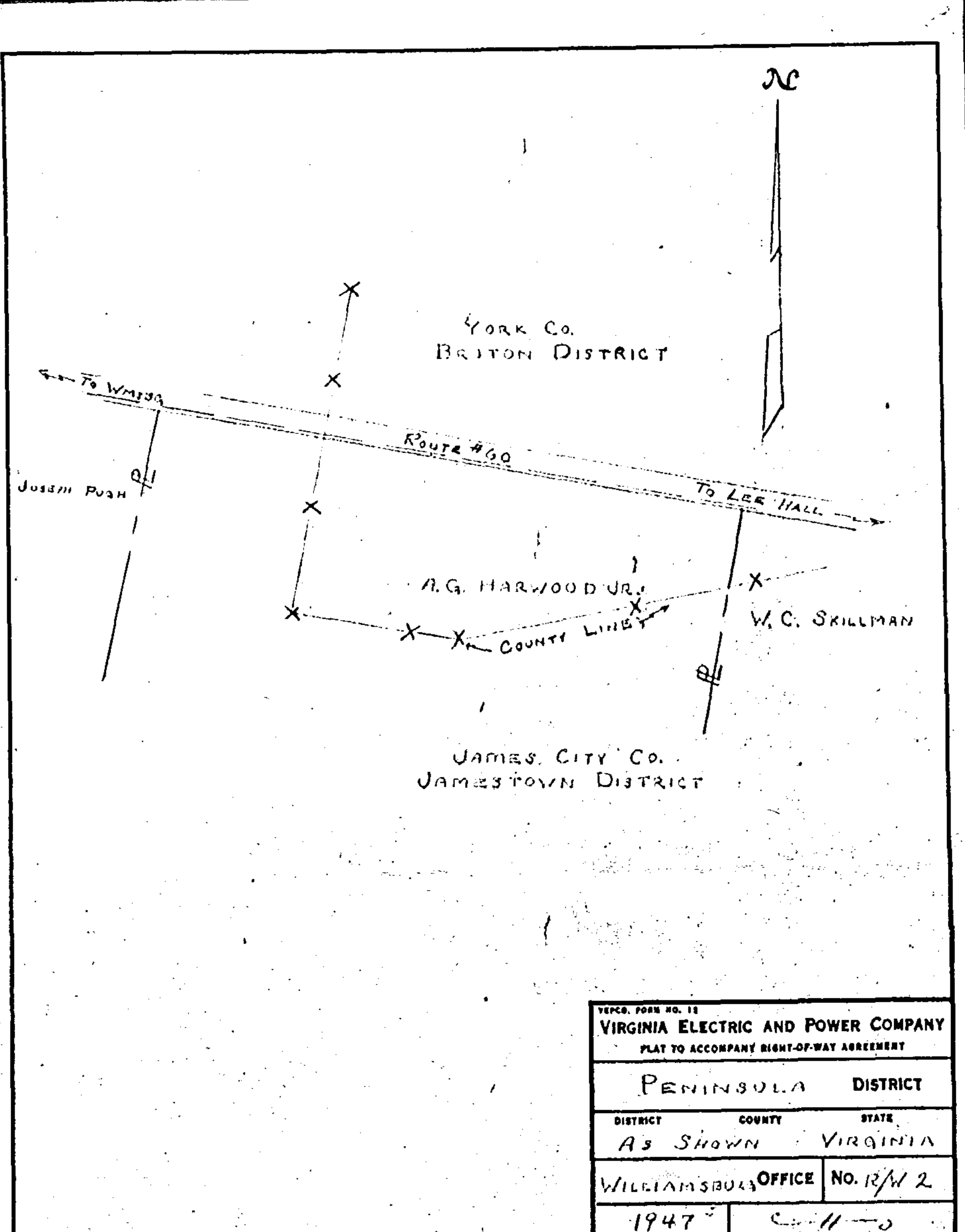
10-44

PLAT SHOWING PARCEL OF PROPERTY
FOR JAMES WELLY PRESS - HIS PART
PROPERTY IS SURVEYED FOR
SITUATED IN JAMES CITY CO
SURVEYED (1947)

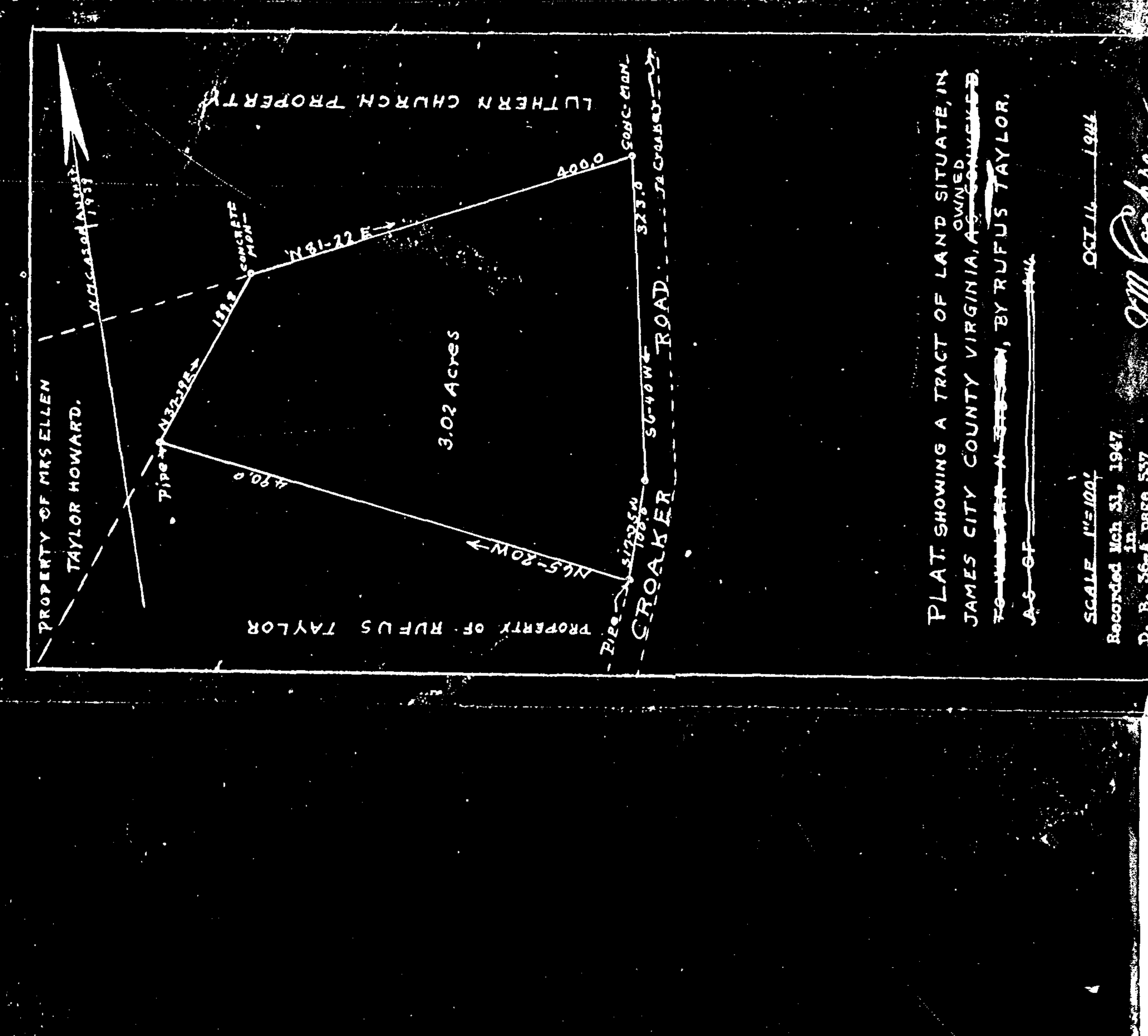


Recorded March 24, 1947
in
D. B. 36 page 527
Virginia Blanchard, Clk

PLAT SHOWING PARCEL OF PROPERTY, A SURVEYED
FOR JAMES WELLY PRESS, AND PARCEL OF
PROPERTY IS SURVEYED FOR WESLEY JONES
SITUATED IN JAMES CITY COUNTY



FORM NO. 13			
VIRGINIA ELECTRIC AND POWER COMPANY			
PLAT TO ACCOMPANY RIGHT-OF-WAY AGREEMENT			
PENINSULA		DISTRICT	
DISTRICT	COUNTY	STATE	
As Shown	JAMES CITY	VIRGINIA	
WILLIAMSBURG OFFICE		NO. R/W 2	
1947	6	H	



PLAT SHOWING A TRACT OF LAND SITUATED IN
JAMES CITY COUNTY VIRGINIA, OWNED
BY ~~WESLEY JONES~~, BY RUFUS TAYLOR,
AS OF

SCALE 1"=100'
Recorded March 31, 1947
D. B. 36-A PAGE 537

OCT 14 1947
M. Cochran