SCHEDULE "B"
TRACT MAP
TRACT NO. 1
Sheet 1 of 2

PROJECT: Skiffes Creek, Fort Eustis, Virginia
OWNER OF LAND: Thrasimvolos D. Varvouzanis
LOCATION:- STATE Virginia COUNTY James City

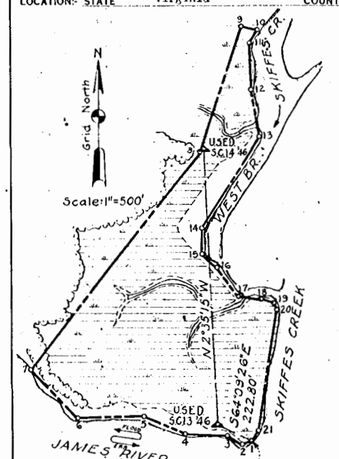

Recorded 13 day of Jan 1947 in D.B. No. 36a; pages 298
Va B Blanchard Clerk.

A True Copy, Teste:
C. K. MORAN, Clerk,
By Ruby S. LaGourgue
Deputy Clerk.

I certify that this is an accurate map of Tract No. based on which shows this tract to contain acres, more or less, and I further certify that the above described land is substantially the same land as that described in a deed from to dated and recorded in Deed Book No. , Page , in the County Records.

James D. Phillips (NAME) Engineer (TITLE) 27 November 1946 (DATE)

SCHEDULE "B"
TRACT MAP
TRACT NO. 4

PROJECT: Skiffes Creek, Fort Eustis, Virginia
OWNER OF LAND: Commonwealth of Virginia
LOCATION:- STATE Virginia COUNTY James City

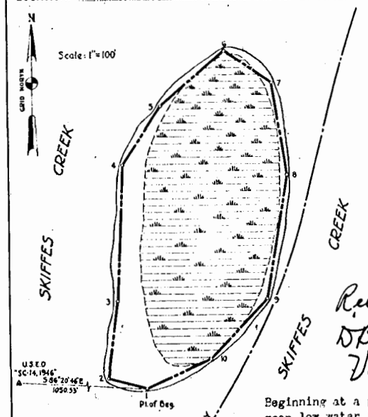

Recorded 1-18-47 in DB 36a p 298
Va B Blanchard Clerk

A True Copy, Teste:
C. K. MORAN, Clerk,
By Ruby S. LaGourgue
Deputy Clerk.

Beginning at a point located on the mean low water line of Skiffes Creek and designated as Point No. 1, said point being situated S 86° 20' 46" E, 1050.53 feet from a 3/4" diameter steel rod marking U.S. Engineering Department Triangulation Station "SC-14, 1946"; thence by the following courses:

1-2	N 75° 41' 59" W, 52.63 feet	6-7	S 57° 12' 57" E, 70.18 feet
2-3	N 7° 16' 30" E, 94.76 feet	7-8	S 10° 12' 50" E, 112.77 feet
3-4	N 2° 24' 53" E, 166.15 feet	8-9	S 9° 50' 01" W, 152.24 feet
4-5	N 33° 41' 24" E, 86.53 feet	9-10	S 42° 59' 51" W, 101.18 feet
5-6	N 50° 54' 23" E, 103.08 feet	10-1	S 85° 10' 46" W, 88.14 feet

to the point of beginning.

I certify that this is an accurate map of Tract No. 4 based on Eng. Survey which shows this tract to contain 1.68 acres, more or less, and I further certify that the above described land is substantially the same land as that described in a deed from to dated and recorded in Deed Book No. , Page , in the County Records.

John G. Owens (NAME) Engineer (TITLE) 27 November 1946 (DATE)

SCHEDULE "B"
TRACT MAP
TRACT NO. 6

PROJECT: Skiffes Creek, Fort Eustis, Virginia
OWNER OF LAND: Commonwealth of Virginia
LOCATION:- STATE Virginia COUNTY Warwick

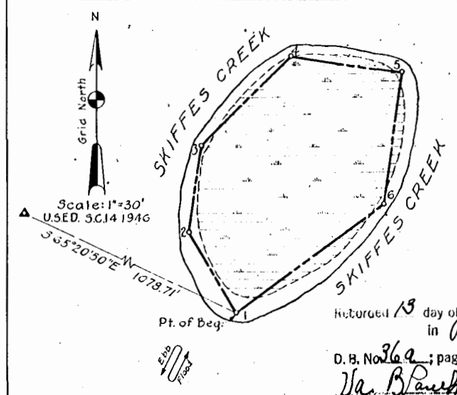

Recorded 13 day of Jan 1947 in D.B. No. 36a; pages 298
Va B Blanchard Clerk.

Beginning at a point (1) at the low water line of Skiffes Creek, said point also being located South 65° 20' 50" East 1078.71 feet from a 3/4" diameter steel rod marking U.S. Engineer Department Triangulation Station S.C. 14, 1946; thence by the following courses and distances:

1-2	North 31° 49' 39" West 34.13 feet
2-3	North 7° 07' 30" East 32.25 feet
3-4	North 43° 15' 51" East 46.69 feet
4-5	South 80° 45' 14" East 43.57 feet
5-6	South 8° 17' 50" West 42.51 feet
6-1	South 53° 28' 16" West 67.20 feet

to the point of beginning.

A True Copy, Teste:
C. K. MORAN, Clerk,
By Ruby S. LaGourgue
Deputy Clerk.

I certify that this is an accurate map of Tract No. 6 based on Eng. Survey which shows this tract to contain 0.16 acres, more or less, and I further certify that the above described land is substantially the same land as that described in a deed from to dated and recorded in Deed Book No. , Page , in the County Records.

James D. Phillips (NAME) Engineer (TITLE) 27 November 1946 (DATE)

SCHEDULE "B"
TRACT MAP
TRACT NO. 3

PROJECT: Skiffes Creek, Fort Eustis, Virginia
OWNER OF LAND: Thrasimvolos D. Varvouzanis
LOCATION:- STATE Virginia COUNTY James City

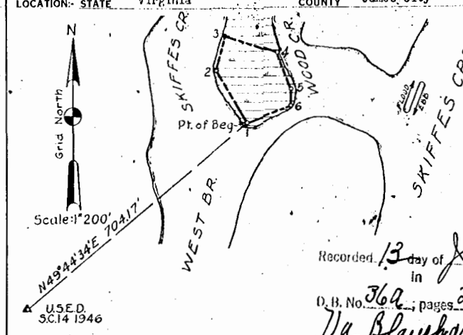

Recorded 13 day of Jan 1947 in D.B. No. 36a; pages 298
Va B Blanchard Clerk.

Beginning at a point (1) at the mean low water line on an arm of Skiffes Creek, said point also being located N 49° 44' 34" E, 704.17 feet from a 3/4" diameter steel rod marking U.S. Engineering Department Triangulation Station S.C. 14, 1946; thence by the following courses and distances:

1-2	North 31° 17' 59" West 146.29 feet
2-3	North 14° 11' 55" East 85.62 feet
3-4	South 72° 46' 21" East 135.06 feet
4-5	South 22° 53' 26" East 97.69 feet
5-6	Due South 39.00 feet
6-1	South 70° 48' 04" West 118.60 feet

to the point of beginning.

A True Copy, Teste:
C. K. MORAN, Clerk,
By Ruby S. LaGourgue
Deputy Clerk.

10-41

I certify that this is an accurate map of Tract No. 3 based on Eng. Survey which shows this tract to contain 0.70 acres, more or less, and I further certify that the above described land is substantially the same land as that described in a deed from C. Varvouzanis to T.D. Varvouzanis dated 21 November 1933 and recorded in Deed Book No. 27 , Page 312 , in the James City County Records.

James D. Phillips (NAME) Engineer (TITLE) 27 November 1946 (DATE)

SCHEDULE "B"
TRACT MAP
TRACT NO. 1
Sheet 2 of 2

PROJECT: Skiffes Creek, Fort Eustis, Virginia
OWNER OF LAND: Thrasimvolos D. Varvouzanis
LOCATION:- STATE Virginia COUNTY James City

Beginning at a point (1) on the mean low water line at the confluence of Skiffes Creek with James River, said point being located South 64° 09' 26" East 222.80 feet from a 3/4" diameter steel rod marking U.S. Engineer Department Triangulation Station No. S.C. 13, 1946; thence by the following courses and distances:

1-2	South 72° 25' 43" West 62.94 feet
2-3	North 56° 18' 36" West 104.56 feet
3-4	North 86° 57' 10" West 263.37 feet
4-5	North 67° 04' 31" West 274.70 feet
5-6	South 88° 21' 20" West 418.17 feet
6-7	North 42° 41' 36" West 404.09 feet
7-8	North 38° 43' 26" East 1675.28 feet
8-9	North 18° 44' 55" East 808.92 feet
9-10	South 72° 41' 50" East 97.00 feet
10-11	South 34° 39' 05" West 82.66 feet
11-12	South 1° 13' 08" East 282.06 feet
12-13	South 9° 48' 56" East 293.29 feet
13-14	South 32° 25' 01" West 649.16 feet
14-15	South 2° 25' 45" West 165.15 feet
15-16	South 44° 42' 54" East 142.13 feet
16-17	South 35° 36' 06" East 207.85 feet
17-18	South 81° 48' 33" East 133.36 feet
18-19	South 75° 06' 49" East 81.74 feet
19-20	South 33° 20' 27" East 45.49 feet
20-21	South 9° 32' 19" West 742.26 feet
21-1	South 30° 48' 57" West 66.37 feet

to the point of beginning

Recorded 1-18-47 in DB 36a p 298
Va B Blanchard

A True Copy, Teste:
C. K. MORAN, Clerk,
By Ruby S. LaGourgue
Deputy Clerk.

I certify that this is an accurate map of Tract No. 1 based on Eng. Survey which shows this tract to contain 36.68 acres, more or less, and I further certify that the above described land is substantially the same land as that described in a deed from C. Varvouzanis to T.D. Varvouzanis dated 21 Nov. 1933 and recorded in Deed Book No. 27 , Page 312 , in the James City County Records.

James D. Phillips (NAME) Engineer (TITLE) 27 November 1946 (DATE)

SCHEDULE "B"
TRACT MAP
TRACT NO. 2

PROJECT: Skiffes Creek, Fort Eustis, Virginia
OWNER OF LAND: Thrasimvolos D. Varvouzanis
LOCATION:- STATE Virginia COUNTY James City

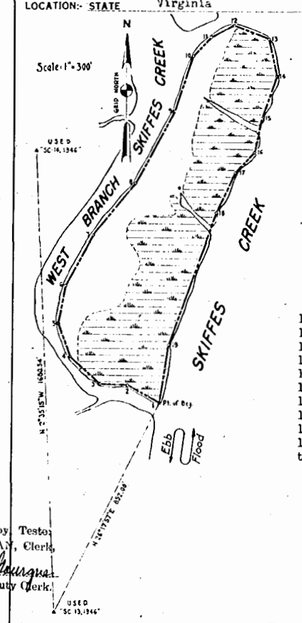

Beginning at a point No. 1, on the mean low water line at the confluence of Skiffes Creek with an arm entering from the west, said point being located N 26° 17' 57" E, 852.08 feet from a 3/4" diameter steel rod marking U.S. Engineering Department Triangulation Station No. SC-13, 1946; thence by the following courses:

1-2	N 62° 16' 53" W, 133.30 feet
2-3	N 88° 17' 55" W, 101.04 feet
3-4	N 48° 00' 46" W, 147.99 feet
4-5	N 21° 33' 07" W, 127.95 feet
5-6	N 10° 44' 45" E, 139.45 feet
6-7	N 23° 37' 36" E, 210.77 feet
7-8	N 39° 12' 26" E, 245.20 feet
8-9	N 28° 05' 41" E, 301.53 feet
9-10	N 17° 14' 29" E, 212.55 feet
10-11	N 43° 42' 28" E, 94.07 feet
11-12	N 62° 06' 10" E, 96.18 feet
12-13	S 69° 26' 38" E, 136.70 feet
13-14	S 13° 01' 33" E, 137.54 feet
14-15	S 18° 13' 02" W, 166.34 feet
15-16	S 11° 45' 00" W, 127.68 feet
16-17	S 42° 36' 51" W, 101.91 feet
17-18	S 25° 08' 41" W, 162.37 feet
18-19	S 19° 38' 46" W, 508.61 feet
19-1	S 8° 53' 20" W, 213.56 feet

to the point of beginning

A True Copy, Teste:
C. K. MORAN, Clerk,
By Ruby S. LaGourgue
Deputy Clerk.

I certify that this is an accurate map of Tract No. 2 based on Eng. Survey which shows this tract to contain 11.45 acres, more or less, and I further certify that the above described land is substantially the same land as that described in a deed from C. Varvouzanis to T.D. Varvouzanis dated 21 Nov. 1933 and recorded in Deed Book No. 27 , Page 312 , in the James City County Records.

John G. Owens (NAME) Engineer (TITLE) 27 November 1946 (DATE)

SCHEDULE "B"
TRACT MAP
TRACT NO. 5

PROJECT: Skiffes Creek, Fort Eustis, Virginia
OWNER OF LAND: Commonwealth of Virginia
LOCATION:- STATE Virginia COUNTY Warwick

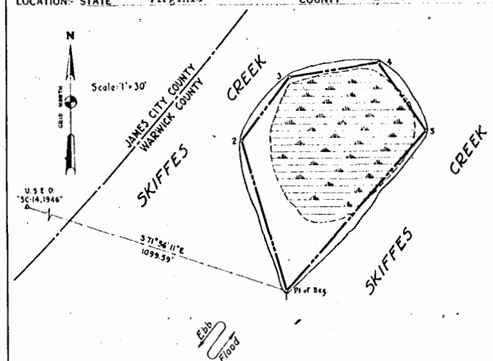

Beginning at a point (1), at the mean low water line of Skiffes Creek, said point also being located S 71° 56' 11" E, 1099.59 feet from a 3/4" steel rod marking U.S. Engineering Department Triangulation Station, SC 14, 1946, thence by the following courses and distances:

1-2	North 14° 47' 48" West 54.82 feet
2-3	North 35° 18' 40" East 29.41 feet
3-4	North 81° 23' 03" East 33.38 feet
4-5	South 34° 12' 57" East 30.23 feet
5-1	South 42° 55' 03" West 77.33 feet

to the point of beginning.

Recorded 13 day of Jan 1947 in D.B. No. 36a; pages 298
Va B Blanchard Clerk.

A True Copy, Teste:
C. K. MORAN, Clerk,
By Ruby S. LaGourgue
Deputy Clerk.

I certify that this is an accurate map of Tract No. 5 based on Eng. Survey which shows this tract to contain 0.12 acres, more or less, and I further certify that the above described land is substantially the same land as that described in a deed from to dated and recorded in Deed Book No. , Page , in the County Records.

John G. Owens (NAME) Engineer (TITLE) 27 November 1946 (DATE)

SCHEDULE "B"
TRACT MAP
TRACT NO. 7

PROJECT: Skiffes Creek, Fort Eustis, Virginia
OWNER OF LAND: Commonwealth of Virginia
LOCATION:- STATE Virginia COUNTY Warwick

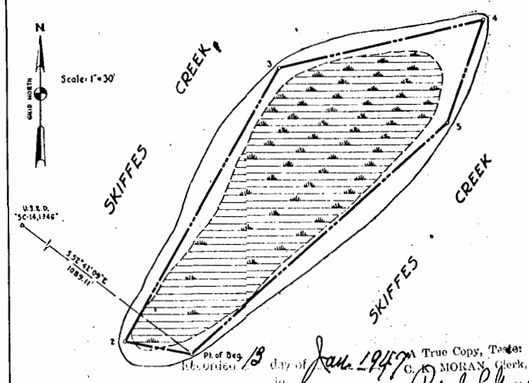

Recorded 13 day of Jan 1947 in D.B. No. 36a; pages 298
Va B Blanchard Clerk.

A True Copy, Teste:
C. K. MORAN, Clerk,
By Ruby S. LaGourgue
Deputy Clerk.

Beginning at a point (1), at the mean low water line of Skiffes Creek, said point also being located S 52° 42' 09" E, 1089.11 feet from a 3/4" steel rod marking U.S. Engineering Department Triangulation Station, S.C. 14, 1946, thence by the following courses and distances:

1-2	North 78° 41' 24" West 25.50 feet
2-3	North 29° 55' 53" East 114.24 feet
3-4	North 78° 06' 41" East 77.67 feet
4-5	South 17° 31' 32" West 37.85 feet
5-1	South 49° 29' 50" West 126.25 feet

to the point of beginning.

I certify that this is an accurate map of Tract No. 7 based on Eng. Survey which shows this tract to contain 0.20 acres, more or less, and I further certify that the above described land is substantially the same land as that described in a deed from to dated and recorded in Deed Book No. , Page , in the County Records.

John G. Owens (NAME) Engineer (TITLE) 27 November 1946 (DATE)