

VIRGINIA ELECTRIC & POWER CO.
WILLIAMSBURG DISTRICT

PLAT TO ACCOMPANY RIGHT-OF-WAY AGREEMENT WITH AS SHOWN

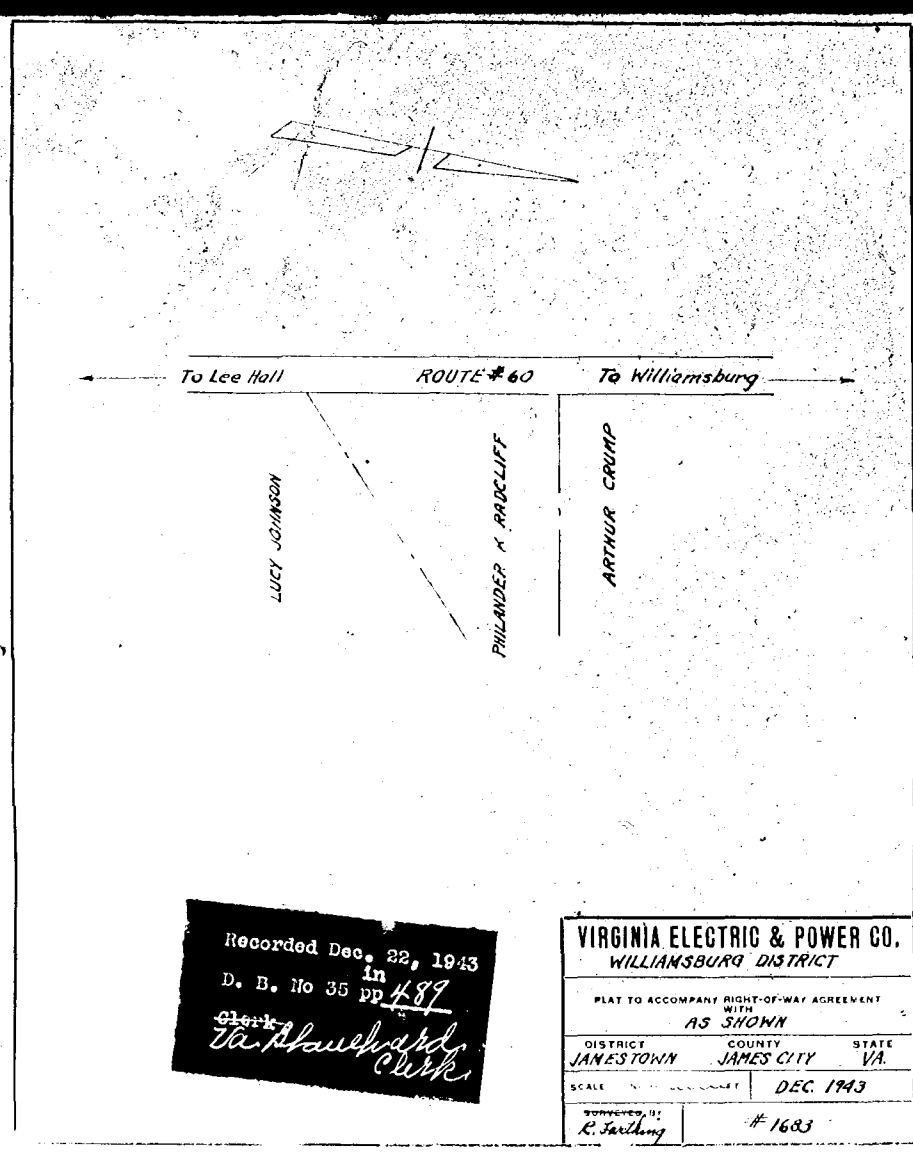
DISTRICT COUNTY STATE
Jamestown James City Va.

SCALE: 1 INCH = 100 FEET

DATE: OCT. 1943

DESIGNED BY: R. Searcy

WMBG 1680



Recorded Dec. 22, 1943
In D. B. No 35 pp 487
Virginia Blauschard Clerk

VIRGINIA ELECTRIC & POWER CO.
WILLIAMSBURG DISTRICT

PLAT TO ACCOMPANY RIGHT-OF-WAY AGREEMENT WITH AS SHOWN

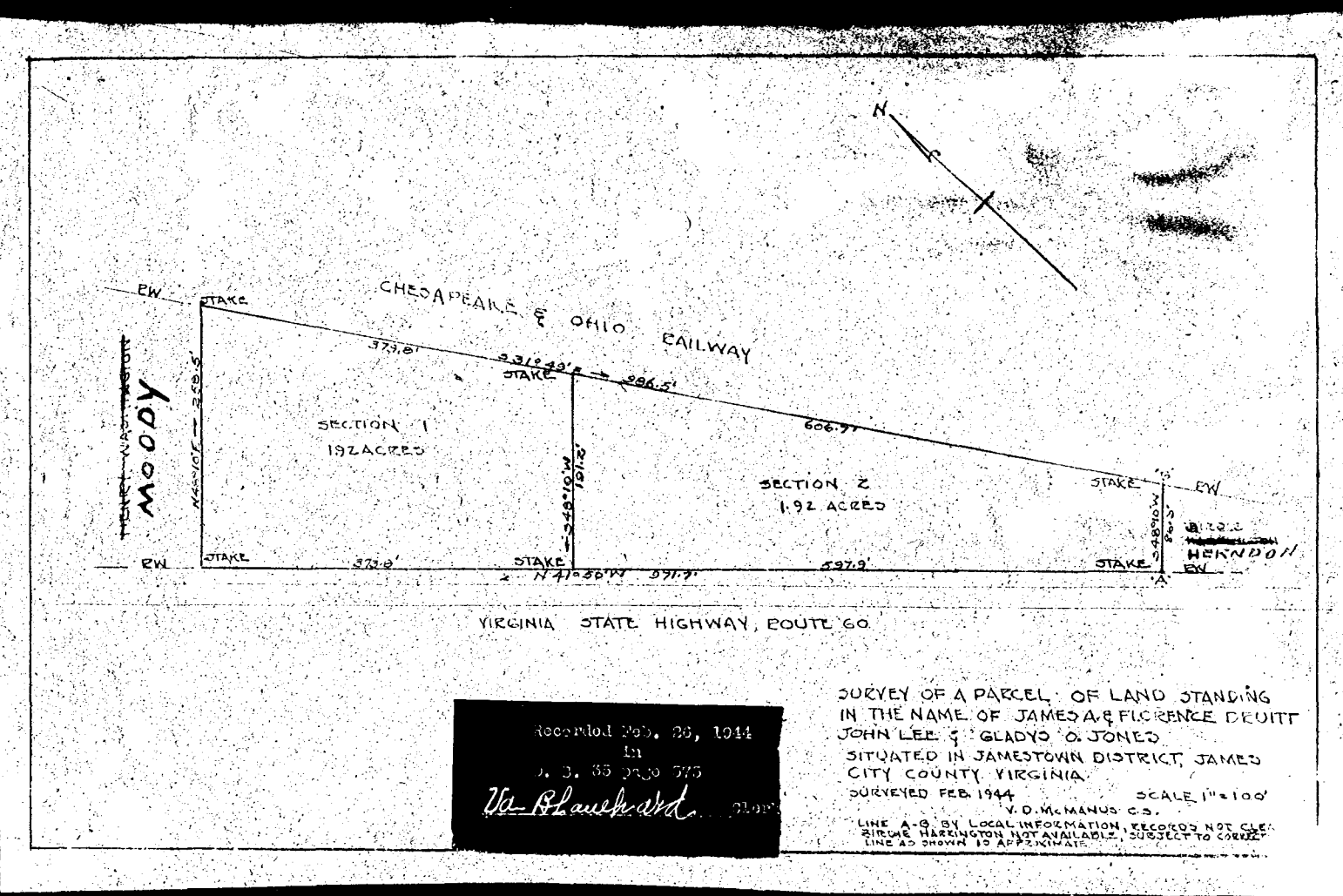
DISTRICT COUNTY STATE
Jamestown James City Va.

SCALE: 1 INCH = 100 FEET

DATE: DEC. 1943

DESIGNED BY: R. Searcy

1683

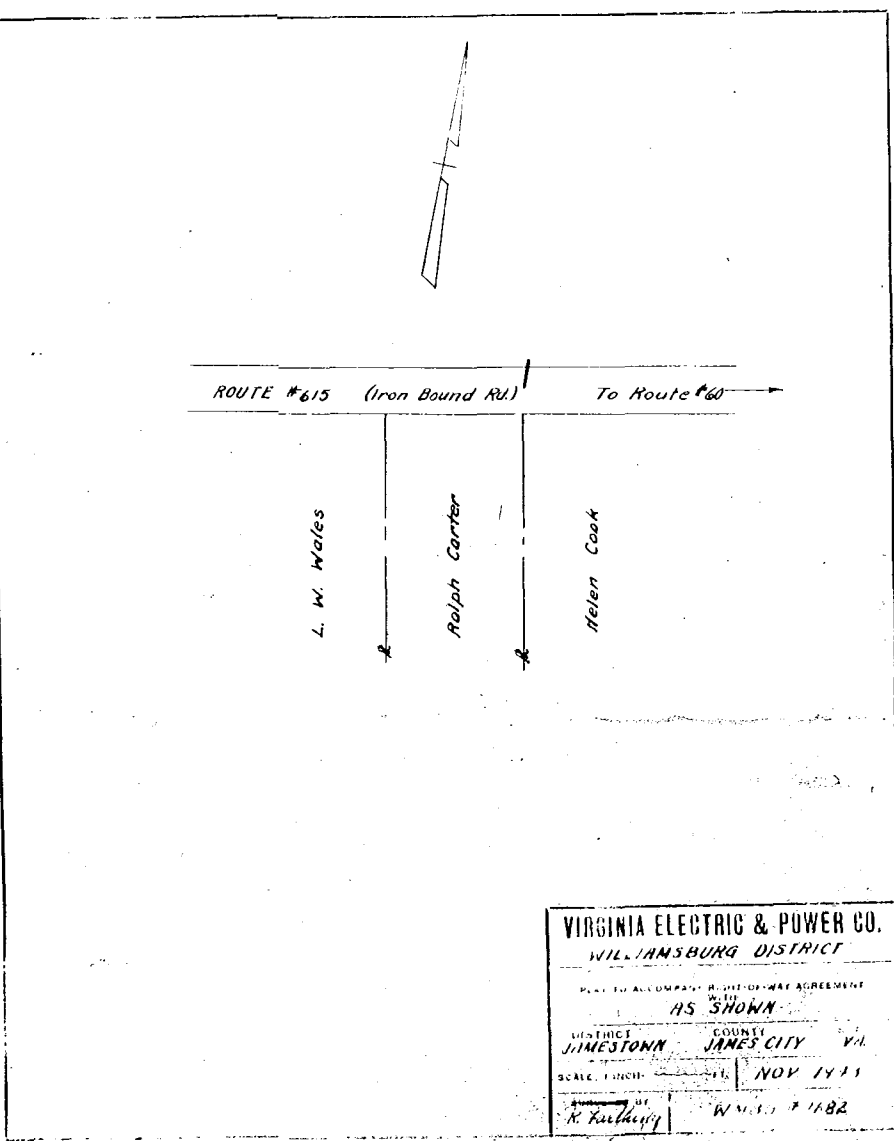


Recorded Feb. 23, 1944
In D. B. No 35 pp 275
Virginia Blauschard Clerk

SURVEY OF A PARCEL OF LAND STANDING IN THE NAME OF JAMES A. & FLORENCE DEWITT JOHN LEE & GLADYS O. JONES SITUATED IN JAMESTOWN DISTRICT, JAMES CITY COUNTY, VIRGINIA. SURVEYED FEB. 1944. SCALE 1" = 100'

LINE A-B BY LOCAL INFORMATION, RECORDED NOT CURRENTLY AVAILABLE. SUBJECT TO CORRECT LINE AS SHOWN IS APPROXIMATE.

9-44



VIRGINIA ELECTRIC & POWER CO.
WILLIAMSBURG DISTRICT

PLAT TO ACCOMPANY RIGHT-OF-WAY AGREEMENT WITH AS SHOWN

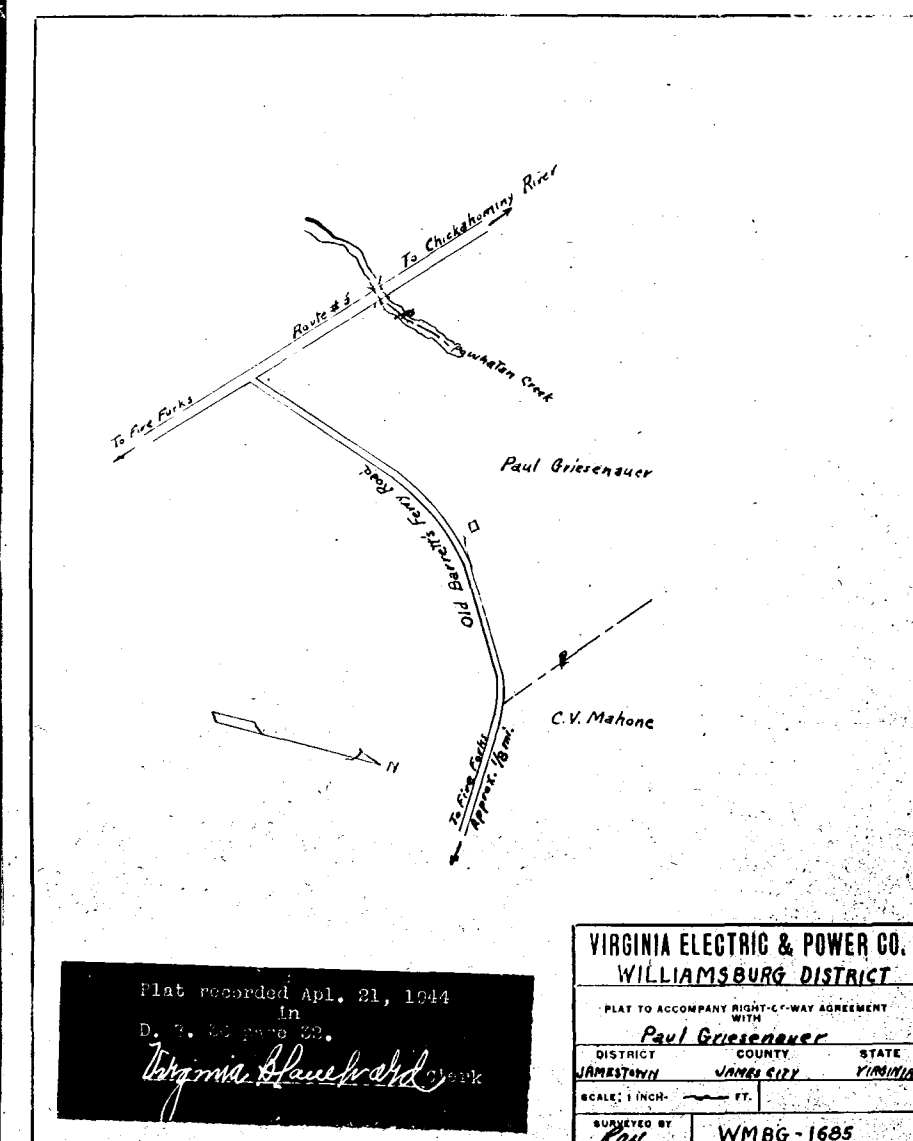
DISTRICT COUNTY STATE
Jamestown James City Va.

SCALE: 1 INCH = 100 FEET

DATE: NOV. 1943

DESIGNED BY: R. Searcy

WMBG 1682



Plat recorded Apr. 21, 1944
In D. B. No 35 pp 223
Virginia Blauschard Clerk

VIRGINIA ELECTRIC & POWER CO.
WILLIAMSBURG DISTRICT

PLAT TO ACCOMPANY RIGHT-OF-WAY AGREEMENT WITH AS SHOWN

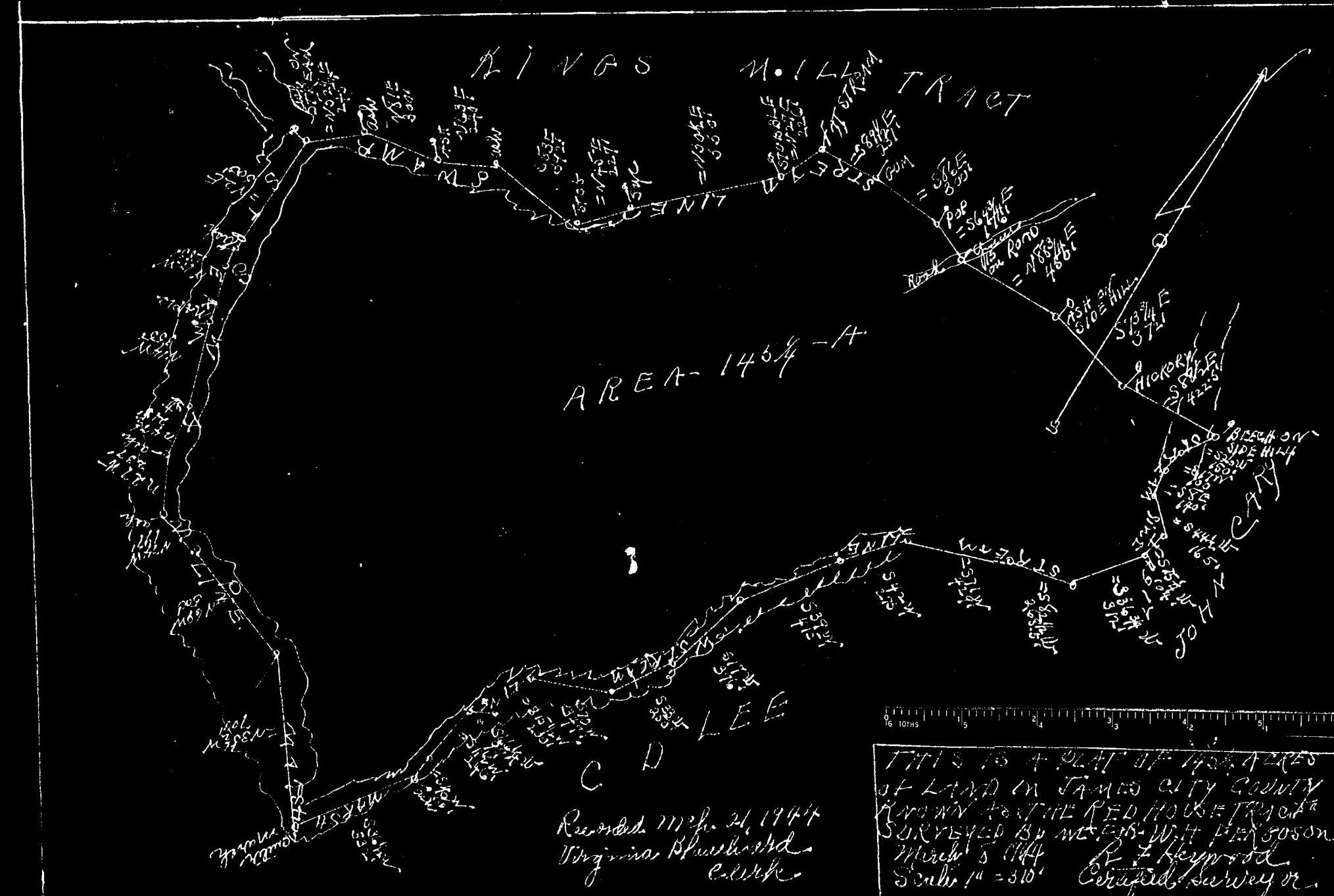
DISTRICT COUNTY STATE
Jamestown James City Va.

SCALE: 1 INCH = 100 FEET

DATE: NOV. 1943

DESIGNED BY: R. Searcy

WMBG-1685



THIS IS A DEED OF 175 ACRES OF LAND IN JAMES CITY COUNTY VIRGINIA TO THE RED HOOK TRACT SURVEYED BY W. F. W. H. PIERSON MARCH 5, 1944. R. F. HENNINGSON SOUTH 14° 30' CORNER SURVEYOR.