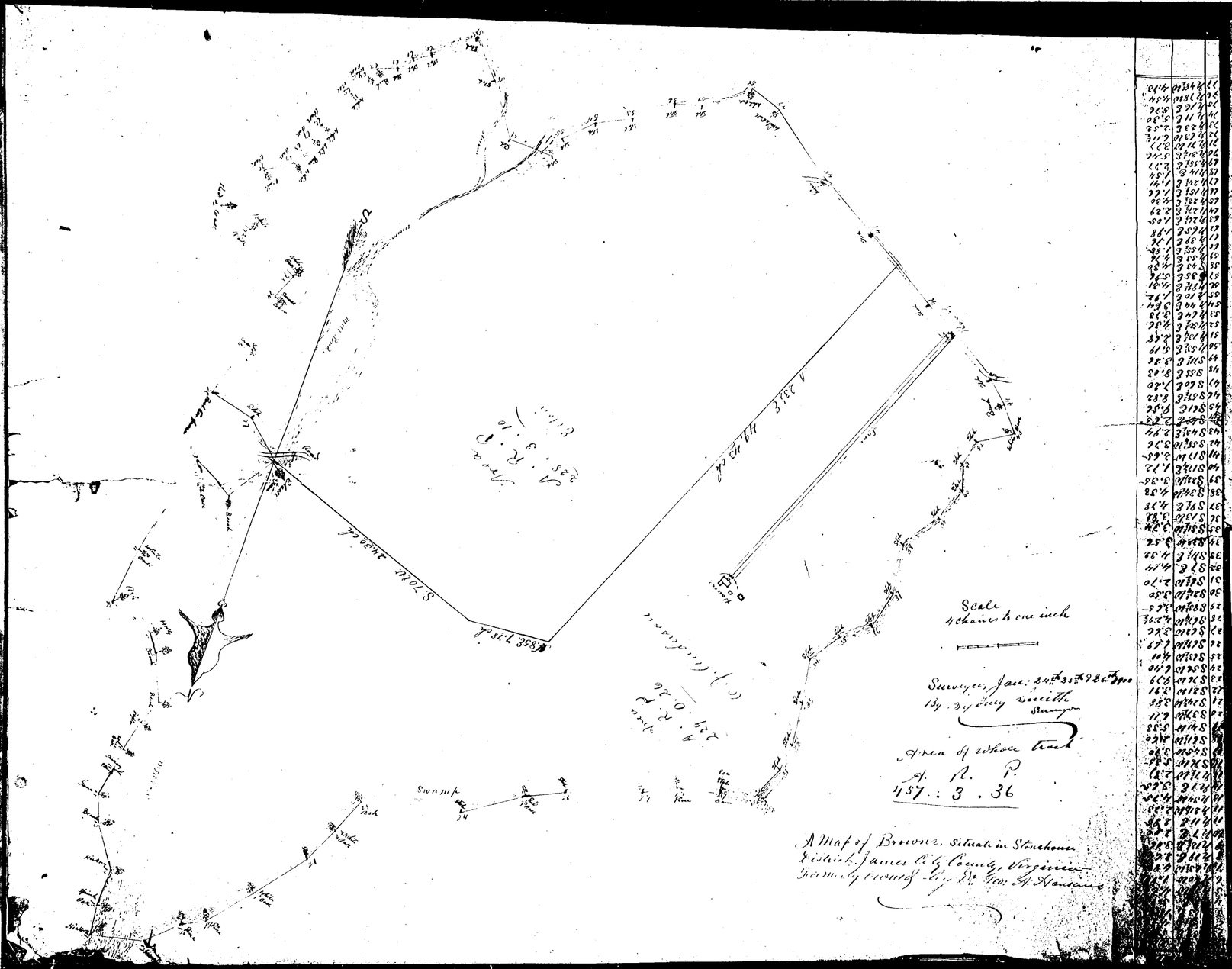
Scale
4 chains to one inch
Surveyed Jan: 24th 25th & 26th 1900
By Sydney Smith
Surveyor
Area of whole track
A. R. P.
457 : 3 . 36
A Map of Browne, situate in Stonehouse
District, James City County, Virginia
Formerly owned by Dr. Geo. A. Hansens
Swamp
Area
A. R. P.
229 . 0 . 26
Area
A. R. P.
228 . 3 . 10
S 70 W 24.30 ch
N 85 E 7.75 ch
N 23 E 49.43 ch

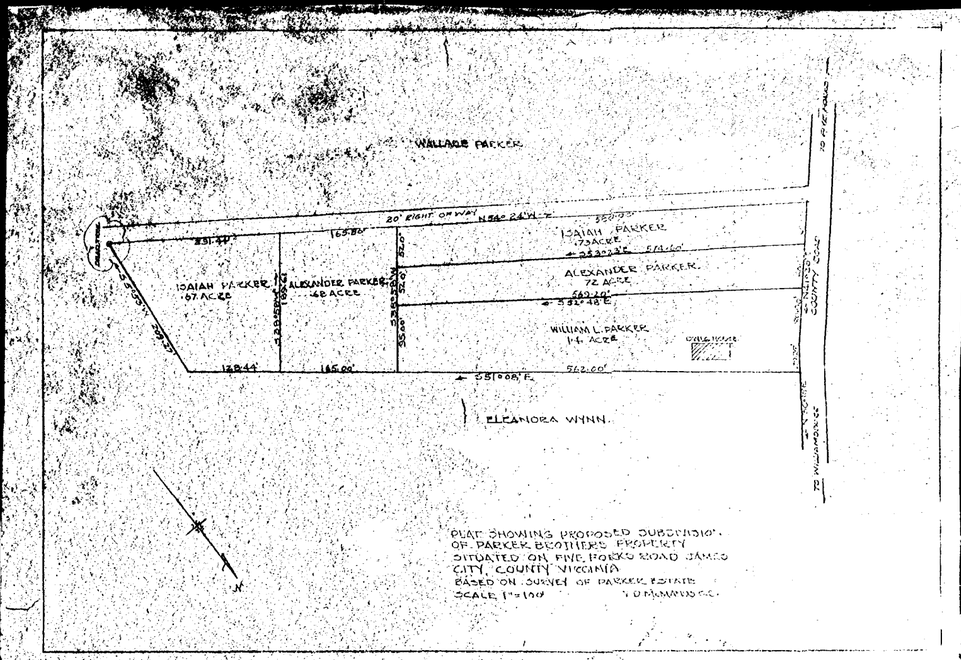
WALLACE PARKER
20' RIGHT OF WAY
N 54° 24' W
ISAIAH PARKER
.73 ACRE
ISAIAH PARKER
.67 ACRE
ALEXANDER PARKER
.68 ACRE
ALEXANDER PARKER
.72 ACRE
WILLIAM L. PARKER
1.4 ACRE
ELEANORA WYNN
PLAT SHOWING PROPOSED SUBDIVISION
OF PARKER BROTHERS PROPERTY
SITUATED ON FIVE FORKS ROAD JAMES
CITY, COUNTY VIRGINIA
BASED ON SURVEY OF PARKER ESTATE
SCALE 1" = 100'

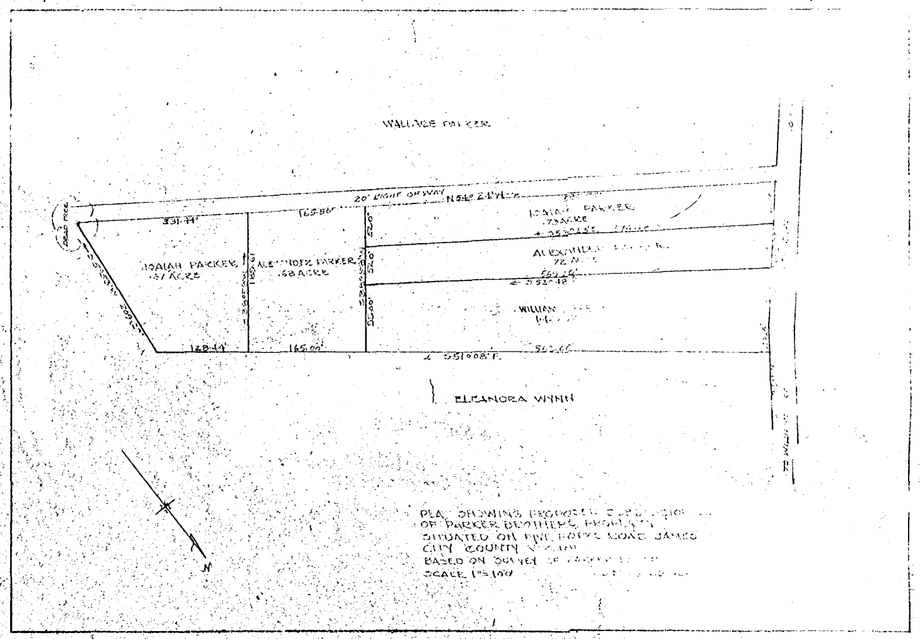
WALLACE PARKER
20' RIGHT OF WAY
N 54° 24' W
ISAIAH PARKER
.73 ACRE
ISAIAH PARKER
.67 ACRE
ALEXANDER PARKER
.68 ACRE
ELEANORA WYNN
PLAT SHOWING PROPOSED SUBDIVISION
OF PARKER BROTHERS PROPERTY
SITUATED ON FIVE FORKS ROAD JAMES
CITY COUNTY VIRGINIA
BASED ON SURVEY OF PARKER ESTATE
SCALE 1" = 100'